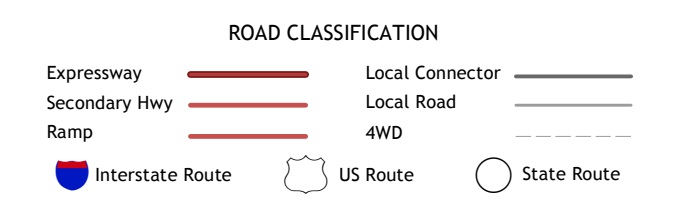
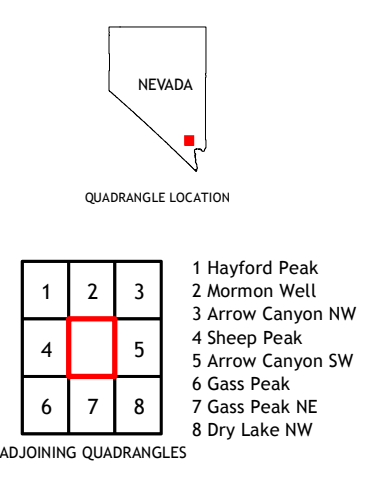
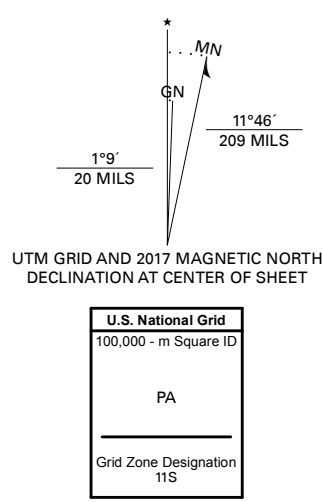


Produced by the United States Geological Survey
 North American Datum of 1983 (NAD83)
 World Geodetic System of 1984 (WGS84), Projection and
 1 000-meter grid/Universal Transverse Mercator, Zone 11S
 This map is not a legal document. Boundaries may be
 generalized for this map scale. Private lands within government
 reservations may not be shown. Obtain permission before
 entering private lands.

Imagery.....NAIP, June 2015 - September 2015
 Roads.....U.S. Census Bureau, Not Available
 Names.....GNIS, 1980 - 1990
 Hydrography.....National Hydrography Dataset, 2004
 Contours.....National Elevation Dataset, 2005
 Boundaries.....Multiple sources; see metadata file, 2016 - 2017
 Public Land Survey System.....BLM, 2018
 Wetlands.....FWS National Wetlands Inventory, Not Available



1 Hayford Peak
 2 Mormon Well
 3 Arrow Canyon NW
 4 Sheep Peak
 5 Arrow Canyon SW
 6 Gass Peak
 7 Gass Peak NE
 8 Dry Lake NW

