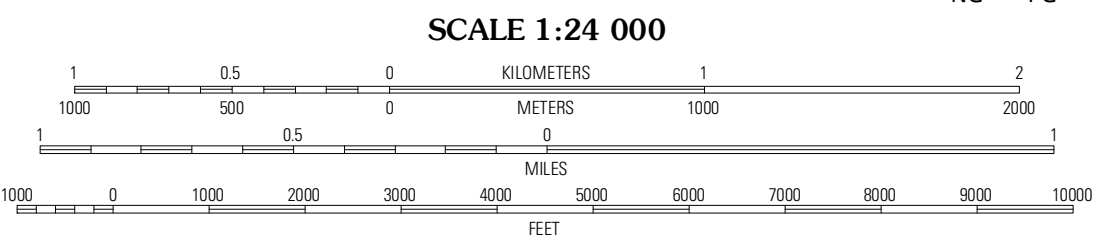
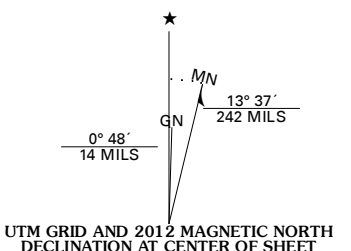


Produced by the United States Geological Survey
North American Datum of 1983 (NAD83)
World Geodetic System of 1984 (WGS84). Projection and
1 000-meter grid: Universal Transverse Mercator, Zone 11T
10 000-foot ticks: Nevada Coordinate System of 1983 (east
zone), Idaho Coordinate System of 1983 (west zone)

Imagery.....NAIP, July 2009 - July 2010
Roads.....©2006-2011 TomTom
Roads within US Forest Service Lands.....FSSTopo Data
with limited Forest Service updates, 2009
Names.....GNIS, 2011
Hydrography.....National Hydrography Dataset, 2009
Contours.....National Elevation Dataset, 2002
Boundaries.....Census, IBWC, IBC, USGS, 1972 - 2010



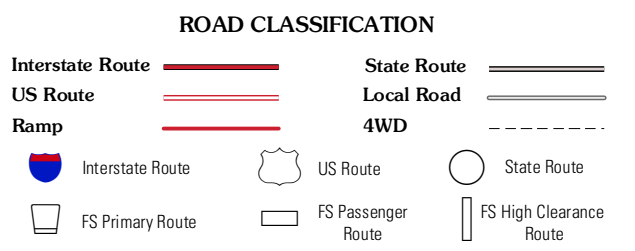
CONTOUR INTERVAL 40 FEET
NORTH AMERICAN VERTICAL DATUM OF 1988

This map was produced to conform with the
National Geospatial Program US Topo Product Standard, 2011.
A metadata file associated with this product is draft version 0.6.1



QUADRANGLE LOCATION

Bulden Hay Meadows	Black Leg Creek	Triplet Butte
Winter Ridge	Hicks Mountain	Big Table
Mountain City	Merritt Mountain	Tennessee Mountain



Check with local Forest Service unit
for current travel conditions and restrictions.

HICKS MOUNTAIN, NV-ID
2012

ADJOINING 7.5' QUADRANGLES