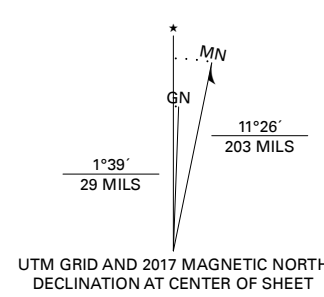


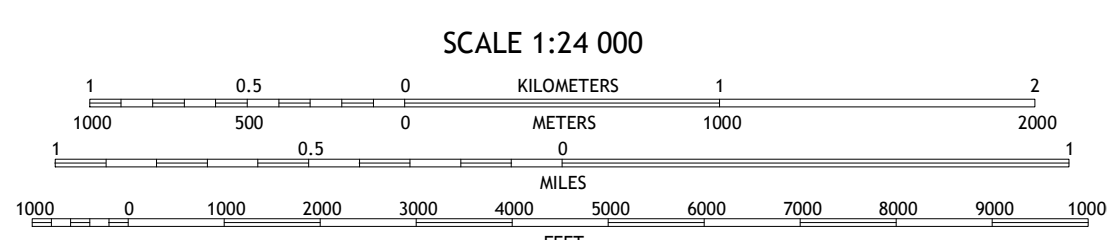
Produced by the United States Geological Survey

North American Datum of 1983 (NAD83)
World Geodetic System of 1984 (WGS84), Projection and
1 000 meter grid/Universal Transverse Mercator, Zone 11S
This map is not a legal document. Boundaries may be
generalized for this map scale. Private lands within government
reservations may not be shown. Obtain permission before
entering private lands.

Imagery.....N.A.I.P., May 2015 - October 2015
Roads.....U.S. Census Bureau, 2017 2018
Names.....GNIS, 1980 2011
Hydrography.....National Hydrography Dataset, 2004 - 2014
Contours.....National Elevation Dataset, 2001 - 2002
Boundaries.....Multiple sources: see metadata file 2016 2017
Public Land Survey System.....BLM, 2017 - 2018
Wetlands.....FWS National Wetlands Inventory Not Available

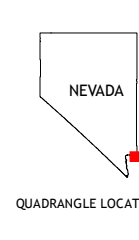


U.S. National Grid
100,000 - m Square ID
QA
QV
Grid Zone Designation
11S



CONTOUR INTERVAL 40 FEET
NORTH AMERICAN VERTICAL DATUM OF 1988

This map was produced to conform with the
National Geospatial Program US Topo Product Standard, 2011.
A metadata file associated with this product is draft version 0.6.18



1	2	3
4	5	6
7	8	9

ADJOINING QUADRANGLES

- 1 Garrett Butte
- 2 Jumbo Peak
- 3 Iceberg Canyon
- 4 The Temple
- 5 Meadview North
- 6 Senator Mountain NE
- 7 Garnet Mountain NW
- 8 Meadview South

ROAD CLASSIFICATION	
Expressway	Local Connector
Secondary Hwy	Local Road
Ramp	4WD
Interstate Route	US Route
	State Route

HILLER MOUNTAINS, NV, AZ

2018

