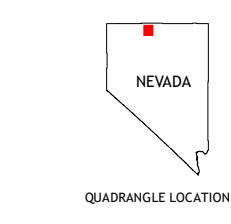
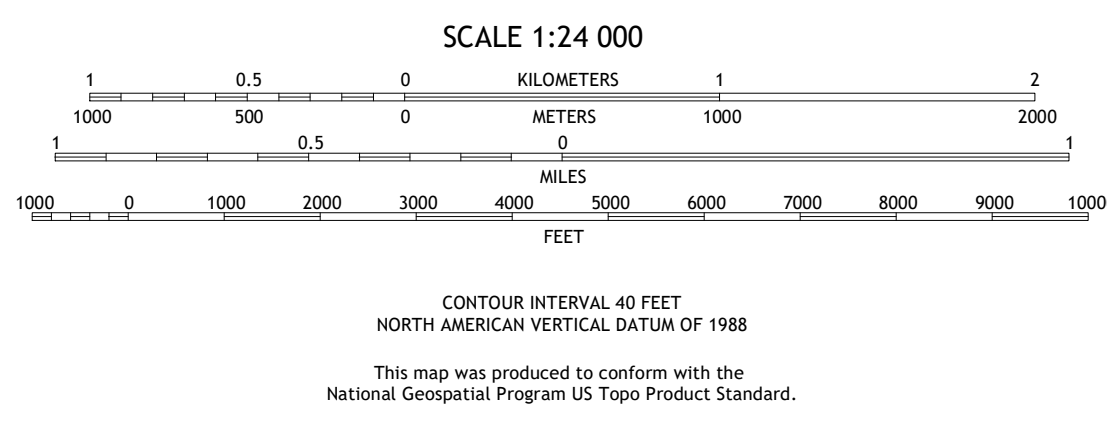
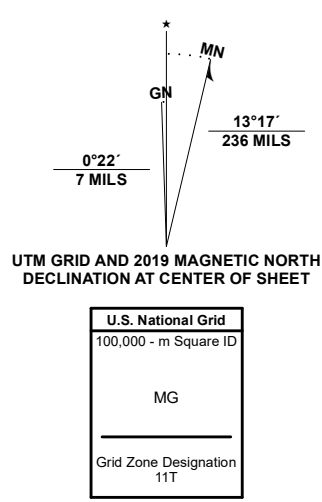


Produced by the United States Geological Survey
North American Datum of 1983 (NAD83)
World Geodetic System of 1984 (WGS84) Projection and
1 000-meter grid/Universal Transverse Mercator, Zone 11T
This map is not a legal document. Boundaries may be
generalized for this map scale. Private lands within government
reservations may not be shown. Obtain permission before
entering private lands.



ADJOINING QUADRANGLES

1	2	3
4	5	6
7	8	

1 South of McDermitt
2 Buckskin Mountain
3 Holloway Meadows
4 White Rock Canyon
5 Black Ridge
6 Santa Rosa Peak
7 Mullinix Creek
8 Spring City

ROAD CLASSIFICATION

Expressway	Local Connector
Secondary Hwy	Local Road
Ramp	4WD
Interstate Route	US Route
FS Primary Route	FS Passenger Route
	FS High Clearance Route

Check with local Forest Service unit for current travel conditions and restrictions.

HINKEY SUMMIT, NV
2021

