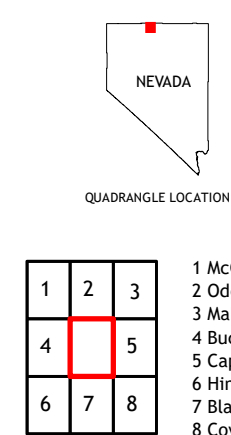
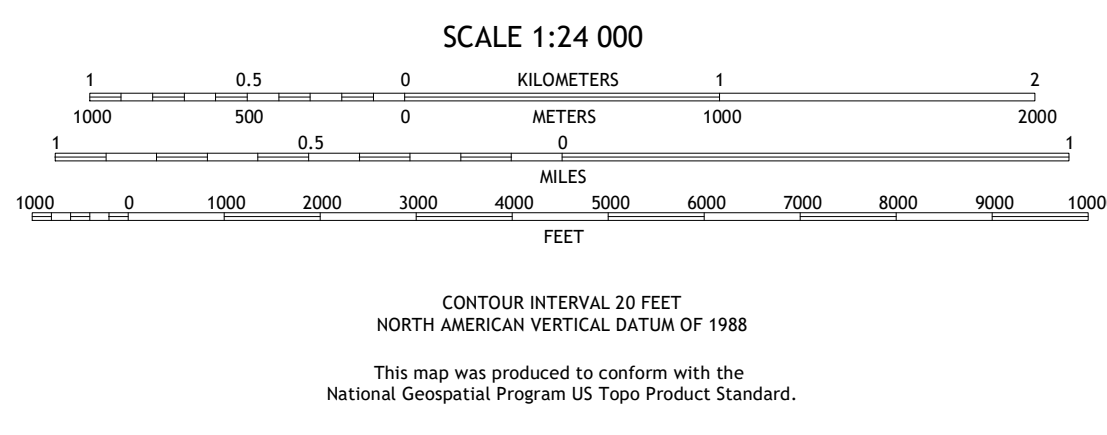
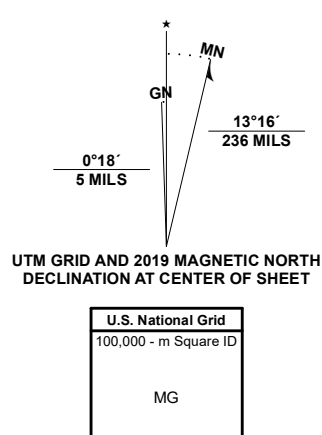


Produced by the United States Geological Survey... Imagery: N.A.I.P., October 2017 - November 2017... Roads: U.S. Census Bureau, 2016... Names: National Hydrography Dataset, 2004 - 2020...



ROAD CLASSIFICATION legend including Expressway, Secondary Hwy, Interstate Route, FS Primary Route, Local Connector, Local Road, 4WD, US Route, FS Passenger Route, FS High Clearance Route, and State Route. Includes text: 'Check with local Forest Service unit for current travel conditions and restrictions.' and 'HOLLOWAY MEADOWS, NV 2021'.

ADJOINING QUADRANGLES table with 3x3 grid of numbers 1-9.

- 1 McConnell Peak
2 Odell Mountain
3 Mahogany Spring
4 Backskin Mountain
5 Capitol Peak
6 Hinkley Summit
7 Black Ridge
8 Coyote Mountain

