
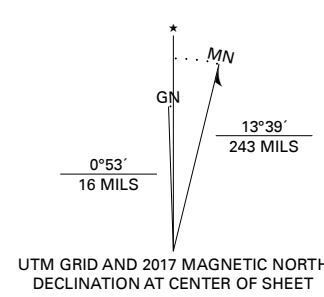


Produced by the United States Geological Survey

North American Datum of 1983 (NAD83)
World Geodetic System of 1984 (WGS84). Projection and
1 000 meter grid/Universal Transverse Mercator, Zone 11T
This map is not a legal document. Boundaries may be
generalized for this map scale. Private lands within government
reservations may not be shown. Obtain permission before
entering private lands.

Imagery.....N.A.I.P., June 2015 - September 2016
Roads.....U.S. Census Bureau, 2016 - 2018
Names.....GNIS, 1980 - 2011
Hydrography.....National Hydrography Dataset, 2006
Contours.....National Elevation Dataset, 2000 - 2002
Boundaries.....Multiple sources: see metadata file, 2016 - 2017
Public Land Survey System.....BLM, 2016 - 2018
Wetlands.....FWS National Wetlands Inventory 1983 - 2013



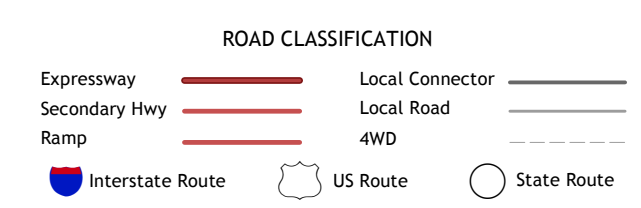
CONTOUR INTERVAL 40 FEET
NORTH AMERICAN VERTICAL DATUM OF 1988
This map was produced to conform with the
National Geospatial Program US Topo Product Standard, 2011.
A metadata file associated with this product is draft version 0.6.18



1	2	3
4	5	6
7	8	

ADJOINING QUADRANGLES

- 1 Windy Point
- 2 The V
- 3 Chicken Spring
- 4 Trident Peak
- 5 Disaster Peak
- 6 Shyster Butte
- 7 Kings River Ranch
- 8 Calavera Canyon



HOLLOWAY MOUNTAIN, NV, OR

2018



NSN 7540-01-603-8298
USGS 24K 0398
NGA REF. NO. J USGS 24K 0398