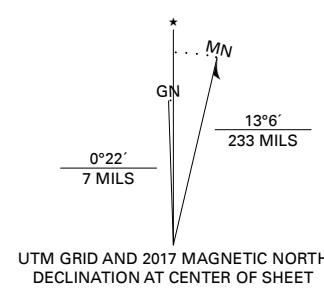


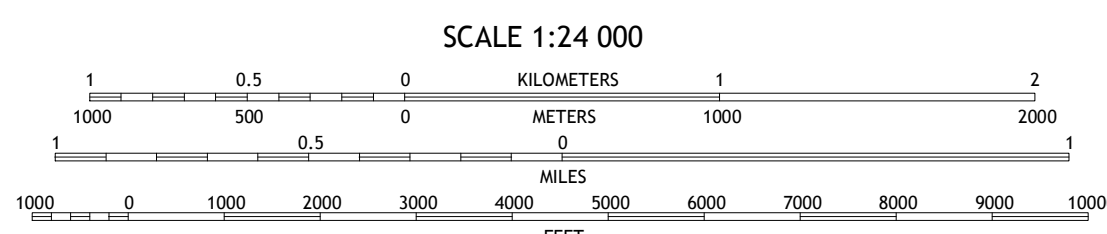

Produced by the United States Geological Survey

North American Datum of 1983 (NAD83) World Geodetic System of 1984 (WGS84) Projection and 1 000-meter grid/Universal Transverse Mercator, Zone 11T This map is not a legal document. Boundaries may be generalized for this map scale. Private lands within government reservations may not be shown. Obtain permission before entering private lands.

Imagery.....N.A.I.P., July 2015 - September 2015 Roads.....U.S. Census Bureau, 2018 Names.....GNIS, 1980 - 2011 Hydrography.....National Hydrography Dataset, 2007 - 2011 Contours.....National Elevation Dataset, 1999 - 2001 Boundaries.....Multiple sources; see metadata file 2016 - 2017 Public Land Survey System.....BLM, 2018 Wetlands.....FWS National Wetlands Inventory 1980 - 1986



UTM GRID AND 2017 MAGNETIC NORTH DECLINATION AT CENTER OF SHEET

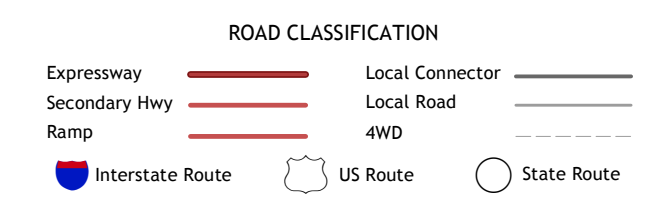


CONTOUR INTERVAL 40 FEET NORTH AMERICAN VERTICAL DATUM OF 1988 This map was produced to conform with the National Geospatial Program US Topo Product Standard, 2011. A metadata file associated with this product is draft version 0.6.18



QUADRANGLE LOCATION

Table with 3 columns and 3 rows showing adjacent quadrangles and their names: 1 Kennedy Canyon, 2 Needle Peak, 3 Jersey Summit, 4 Sau Hills, 5 Mount Moses, 6 Sau Hot Springs, 7 Cain Mountain, 8 Home Station Gap.



HOME STATION RANCH, NV

2018



NSN 7560-01-603-852-7 USGS 24K 020837