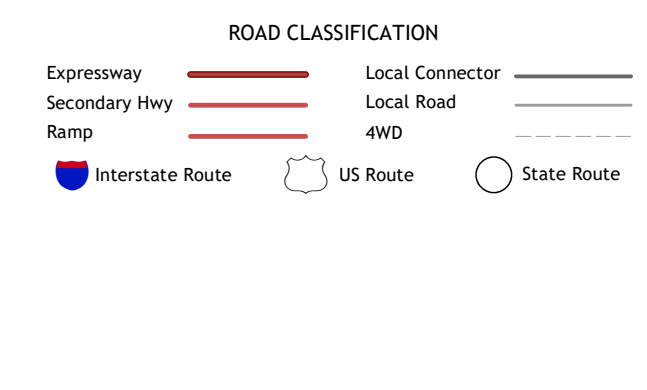
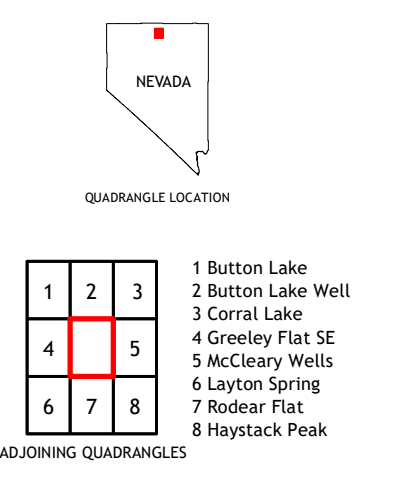
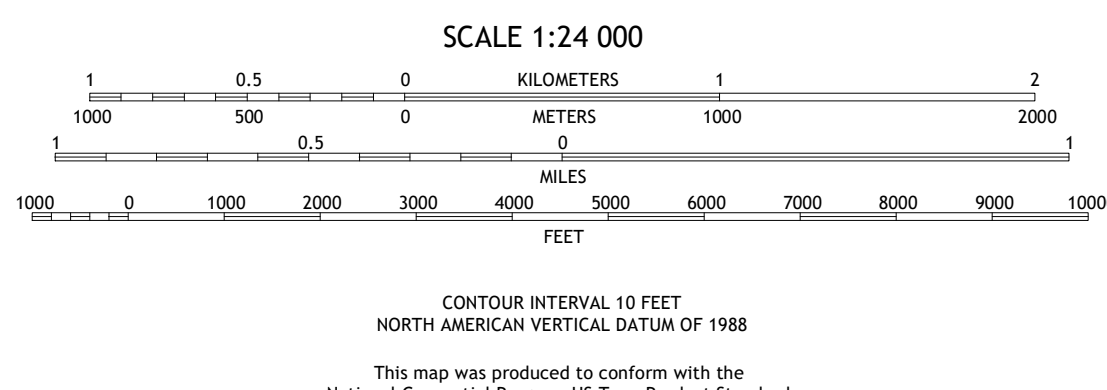
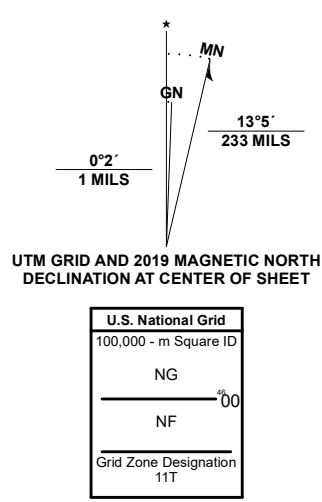


Produced by the United States Geological Survey  
North American Datum of 1983 (NAD83)  
World Geodetic System of 1984 (WGS84), Projection and  
1,000 meter grid/Universal Transverse Mercator, Zone 11T  
This map is not a legal document. Boundaries may be  
generalized for this map scale. Private lands within government  
reservations may not be shown. Obtain permission before  
entering private lands.

Imagery:.....NAIP, August 2017 - November 2017  
Roads:.....U.S. Census Bureau, 2018  
Names:.....GNIS, 1980 - 1991  
Hydrography:.....National Hydrography Dataset, 2004 - 2019  
Contours:.....National Elevation Dataset, 1999  
Boundaries:.....Multiple sources; see metadata file 2019 - 2021  
Public Land Survey System:.....BLM, 2020  
Wetlands:.....FWS National Wetlands Inventory Not Available



HUMBOLDT HILL, NV  
2021

