

Produced by the United States Geological Survey

North American Datum of 1983 (NAD83) World Geodetic System of 1984 (WGS84) Projection and 1 000-meter grid/Universal Transverse Mercator, Zone 11S This map is not a legal document. Boundaries may be generalized for this map scale. Private lands within government reservations may not be shown. Obtain permission before entering private lands.

Imagery: N.A.P., May 2015 - October 2016
Roads: U.S. Census Bureau, 2018
Roads within US Forest Service Lands: FSTopo Data with limited Forest Service updates, 2018
Names: GNS, 1980 - 2011
Hydrography: National Hydrography Dataset, 2002 - 2011
Contours: National Elevation Dataset, 2001
Boundaries: Multiple sources: see metadata file 2016 - 2017
Public Land Survey System: BLM, 2018
Wetlands: FWS National Wetlands Inventory 1980 - 2013

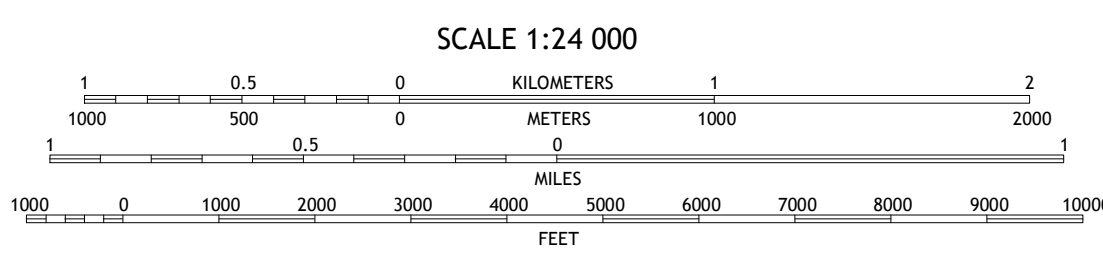

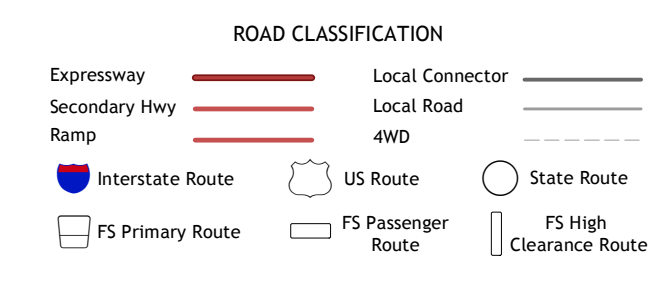


Table with 3 columns: Index, Name, Description. Includes 1 Anchorite Hills, 2 Huntoon Valley, 3 Little Huntoon Valley, 4 West of Huntoon Spring, 5 Jacks Spring, 6 Indian Meadows, 7 River Spring, 8 Truman Meadows.



Check with local Forest Service unit for current travel conditions and restrictions. HUNTOON SPRING, NV, CA 2018

