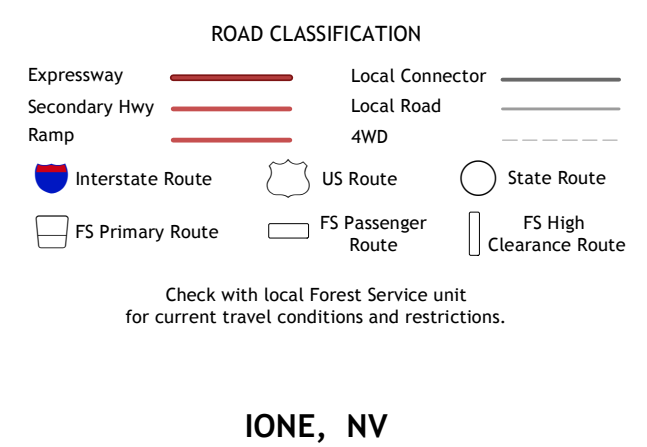
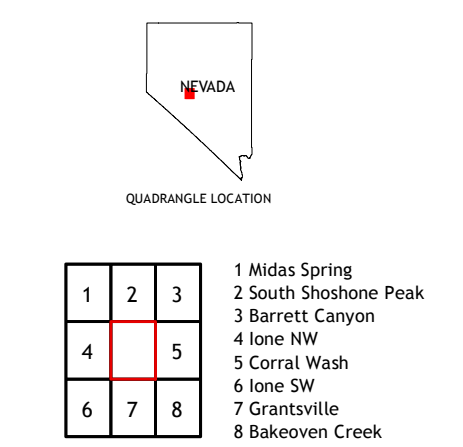



Produced by the United States Geological Survey
North American Datum of 1983 (NAD83)
World Geodetic System of 1984 (WGS84). Projection and
1 000-meter grid: Universal Transverse Mercator, Zone 11S
This map is not a legal document. Boundaries may be
generalized for this map scale. Private lands within government
reservations may not be shown. Obtain permission before
entering private lands.

Imagery:.....N.A.P., May 2015 - September 2015
Roads:.....U.S. Census Bureau, 2018
Roads within US Forest Service Lands:.....FSTopo
Data with limited Forest Service updates, 2018
Names:.....GNS, 1980 - 2017
Hydrography:.....National Hydrography Dataset, 2004 - 2017
Contours:.....National Elevation Dataset, 1999 - 2003
Boundaries:.....Multiple sources; see metadata file 2016, 2017
Public Land Survey System:.....BLM, 2018
Wetlands:.....FWS National Wetlands Inventory 1980 - 1986



IONE, NV
2018

