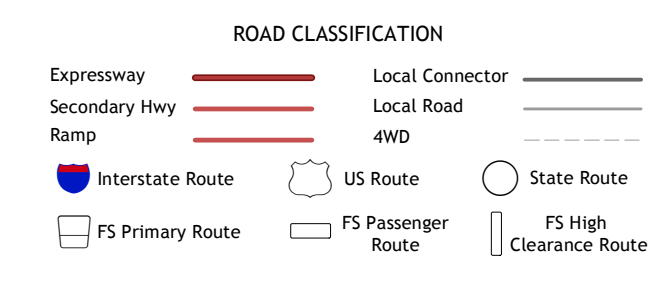
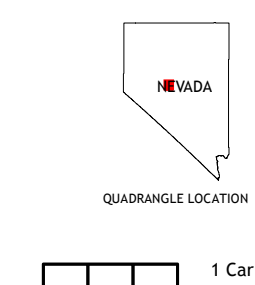
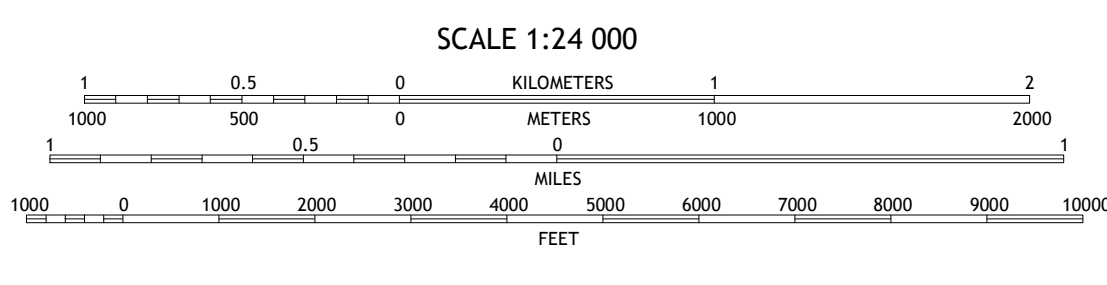
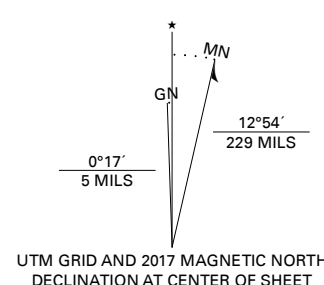


Produced by the United States Geological Survey

North American Datum of 1983 (NAD83)  
World Geodetic System of 1984 (WGS84). Projection and  
1 000-meter grid: Universal Transverse Mercator, Zone 11S  
This map is not a legal document. Boundaries may be  
generalized for this map scale. Private lands within government  
reservations may not be shown. Obtain permission before  
entering private lands.

Image: NAD, July 2015 - September 2015  
Roads: U.S. Census Bureau, 2018  
Roads within US Forest Service Lands: FSTopo Data  
with limited Forest Service updates, 2018  
Names: GHS, 1980  
Hydrography: National Hydrography Dataset, 2005 - 2012  
Contours: National Elevation Dataset, 1999 - 2003  
Boundaries: Multiple sources; see metadata file 2016 - 2017  
Public Land Survey System: BLM, 2018  
Wetlands: FWS National Wetlands Inventory 1980 - 1986



**IRON MOUNTAIN, NV**  
2018

