

Produced by the United States Geological Survey

North American Datum of 1983 (NAD83) World Geodetic System of 1984 (WGS84) Projection and 1 000-meter grid/Universal Transverse Mercator, Zone 11S

This map is not a legal document. Boundaries may be generalized for this map scale. Private lands within government reservations may not be shown. Obtain permission before entering private lands.

Imagery: NAIP, July 2017 - November 2017; Roads: U.S. Census Bureau, 2018; Names: GNS, 1980 - 2011; Hydrography: National Hydrography Dataset, 2007 - 2020; Contours: National Elevation Dataset, 2005; Boundaries: Multiple sources; see metadata file, 2019 - 2021; Public Land Survey System: BLM, 2020; Wetlands: FWS National Wetlands Inventory 1980 - 1986

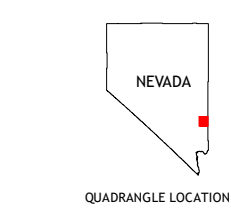

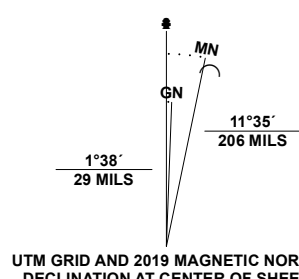


Table of adjoining quadrangles with a grid showing the current quadrangle highlighted in red.

Legend for road classification including Expressway, Secondary Hwy, Ramp, Interstate Route, Local Connector, Local Road, 4WD, US Route, and State Route.

ISLEN, NV 2021

