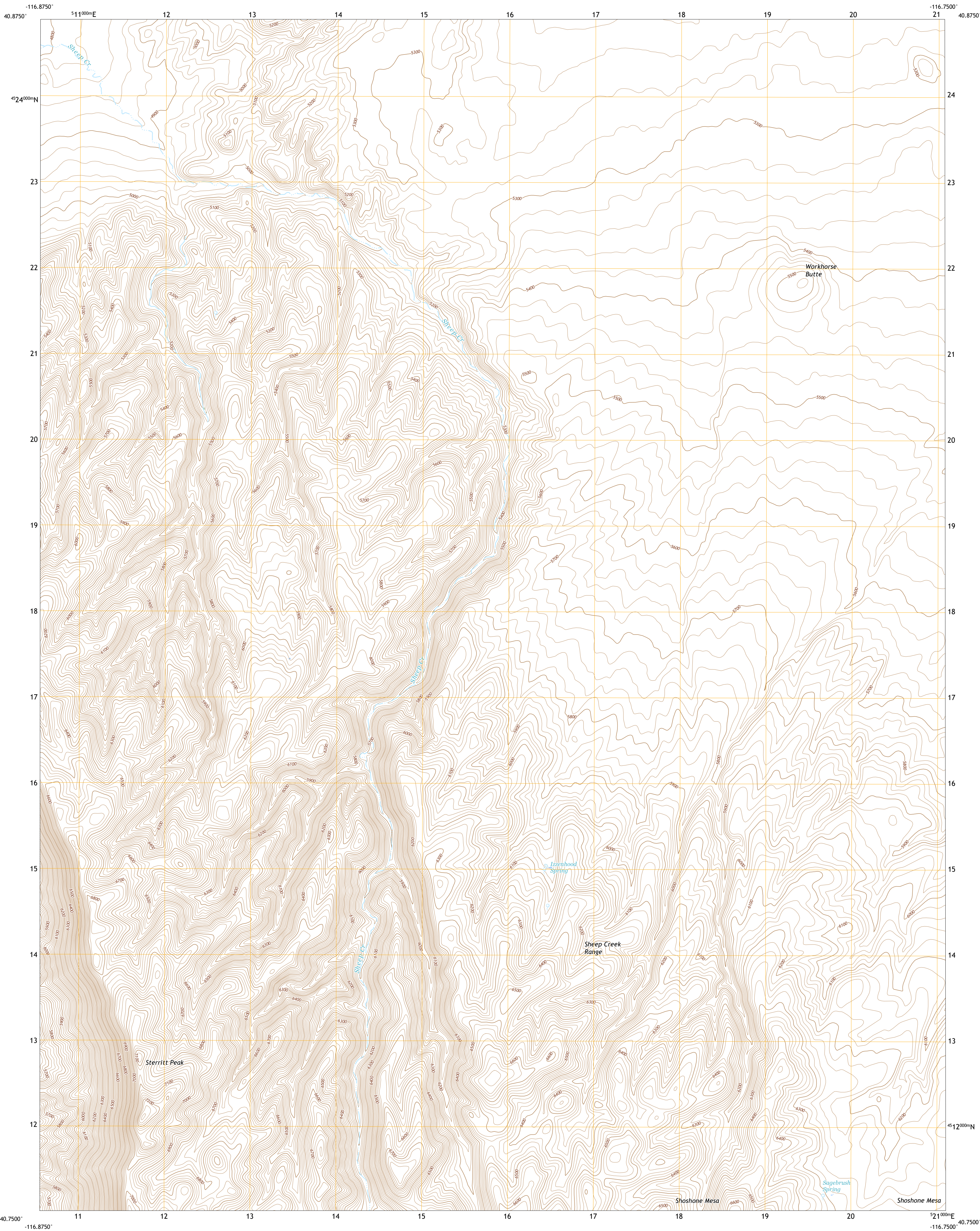




U.S. DEPARTMENT OF THE INTERIOR
U.S. GEOLOGICAL SURVEY

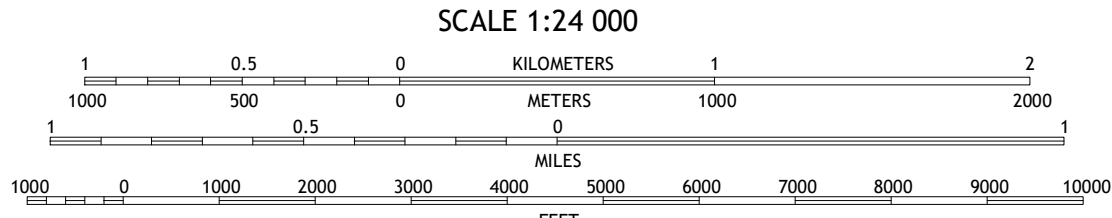
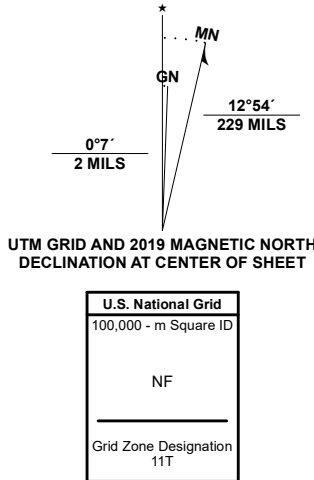


IZZENHOOD SPRING QUADRANGLE
NEVADA - LANDER COUNTY
7.5-MINUTE SERIES



Produced by the United States Geological Survey

North American Datum of 1983 (NAD83)
World Geodetic System of 1984 (WGS84). Projection and
1 000-meter grid/Universal Transverse Mercator, Zone 11T
This map is not a legal document. Boundaries may be
generalized for this map scale. Private lands within government
reservations may not be shown. Obtain permission before
entering private lands.
Imagery.....NAIP, July 2017 - November 2017
Roads.....U.S. Census Bureau, Not Available
Names.....GNIS, 1980 - 2011
Hydrography.....National Hydrography Dataset, 2005 - 2021
Contours.....National Elevation Dataset, 1999
Boundaries.....Multiple sources: see metadata file, 2019 - 2021
Public Land Survey System.....BLM, 2020
Wetlands.....FWS National Wetlands Inventory 2013 - 2015



CONTOUR INTERVAL 20 FEET
NORTH AMERICAN VERTICAL DATUM OF 1988
This map was produced to conform with the
National Geospatial Program US Topo Product Standard.



1	2	3
4	5	6
7	8	9

- 1 Izenhood Ranch
- 2 Izenhood Gap
- 3 Sheep Creek Range NW
- 4 Russells
- 5 Sheep Creek Range SW
- 6 Battle Mountain
- 7 Stony Point
- 8 Argenta

ROAD CLASSIFICATION		
Expressway	Local Connector	
Secondary Hwy	Local Road	
Ramp	4WD	
Interstate Route	US Route	State Route

IZZENHOOD SPRING, NV

2021

