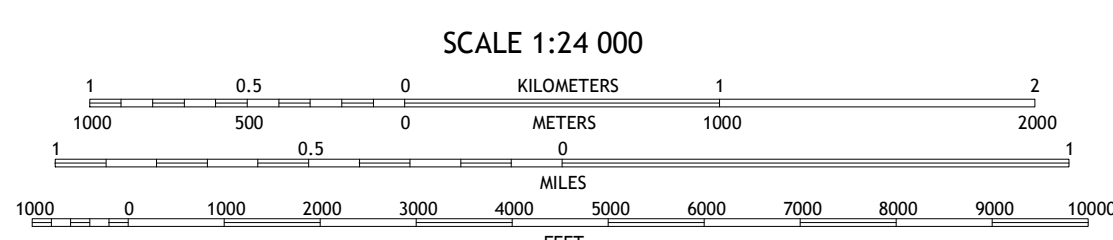
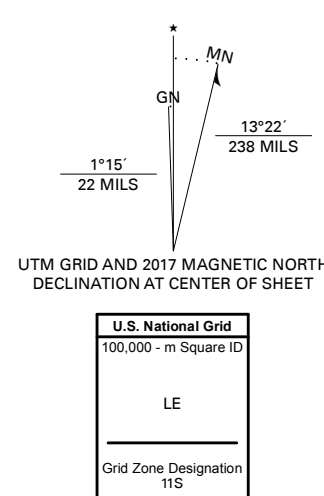


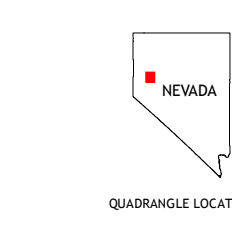
Produced by the United States Geological Survey
 North American Datum of 1983 (NAD83)
 World Geodetic System of 1984 (WGS84), Projection and
 1 000 meter grid/Universal Transverse Mercator, Zone 11S
 This map is not a legal document. Boundaries may be
 generalized for this map scale. Private lands within government
 reservations may not be shown. Obtain permission before
 entering private lands.

Imagery.....NAIP, June 2015 - September 2015
 Roads.....U.S. Census Bureau, 2018
 Names.....GNIS, Not Available
 Hydrography.....National Hydrography Dataset, 2005 - 2011
 Contours.....National Elevation Dataset, 1999
 Boundaries.....Multiple sources; see metadata file 2016 - 2017
 Public Land Survey System.....BLM, 2018
 Wetlands.....FWS National Wetlands Inventory Not Available



CONTOUR INTERVAL 40 FEET
 NORTH AMERICAN VERTICAL DATUM OF 1988

This map was produced to conform with the
 National Geospatial Program US Topo Product Standard, 2011.
 A metadata file associated with this product is draft version 0.6.18



1	2	3
4	5	6
7	8	

ADJOINING QUADRANGLES

- 1 Bluewing Spring
- 2 Ragged Top Mountain SW
- 3 Ragged Top Mountain
- 4 Telephone Well
- 5 White Plains
- 6 Hot Springs Flat
- 7 Desert Peak
- 8 Parran

- ROAD CLASSIFICATION**
- Expressway
 - Secondary Hwy
 - Ramp
 - Local Connector
 - Local Road
 - 4WD
 - US Route
 - State Route

JESSUP, NV
2018



NSN 7560-01-603-6301
 USGS X 2 4 K 2 5 7 8
 NGA REF NO. J USGS X 2 4 K 2 5 7 8