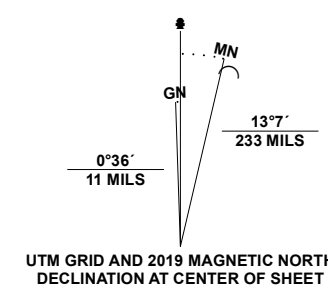


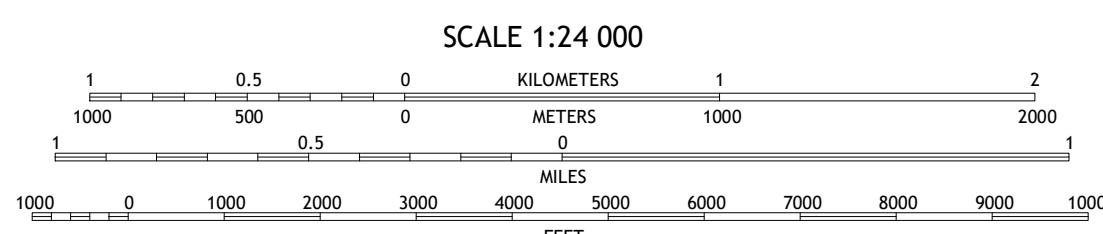

Produced by the United States Geological Survey

North American Datum of 1983 (NAD83)
World Geodetic System of 1984 (WGS84), Projection and
1 000-meter grid/Universal Transverse Mercator, Zone 11T
This map is not a legal document. Boundaries may be
generalized for this map scale. Private lands within government
reservations may not be shown. Obtain permission before
entering private lands.

Imagery:.....NAIP, September 2017 - November 2017
Roads:.....U.S. Census Bureau, 2018
Names:.....GNS, 1980
Hydrography:.....National Hydrography Dataset, 2007 -
2019
Contours:.....National Elevation Dataset, 2001
Boundaries:.....Multiple sources; see metadata file 2019 -
2021
Public Land Survey System:.....BLM, 2020
Wetlands:.....FWS National Wetlands Inventory 2015



UTM GRID AND 2019 MAGNETIC NORTH
DECLINATION AT CENTER OF SHEET



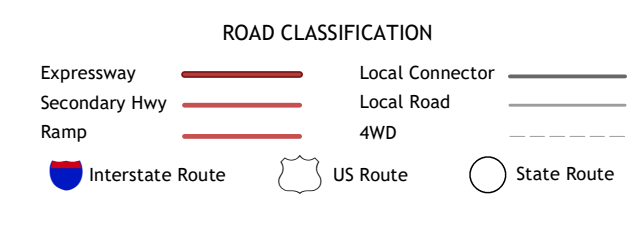
CONTOUR INTERVAL 40 FEET
NORTH AMERICAN VERTICAL DATUM OF 1988
This map was produced to conform with the
National Geospatial Program US Topo Product Standard.



QUADRANGLE LOCATION


1	2	3
4	5	6
7	8	

- 1 Star Creek Ranch
- 2 Inskip Canyon
- 3 Lee Peak
- 4 Unionville
- 5 Bartomes Spring
- 6 Fitting
- 7 Kyle Hot Springs SW
- 8 Granite Mountain



KYLE HOT SPRINGS, NV

2021



NSN 7 8 4 3 0 4 6 3 8 5 3 5 7
INGA REF NO. U.S.G.S. X.2.4 K.2.4.0.3.6