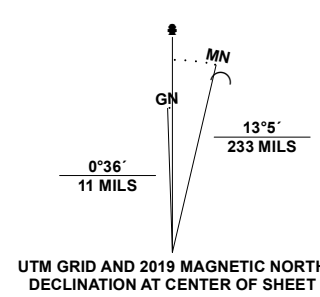


Produced by the United States Geological Survey

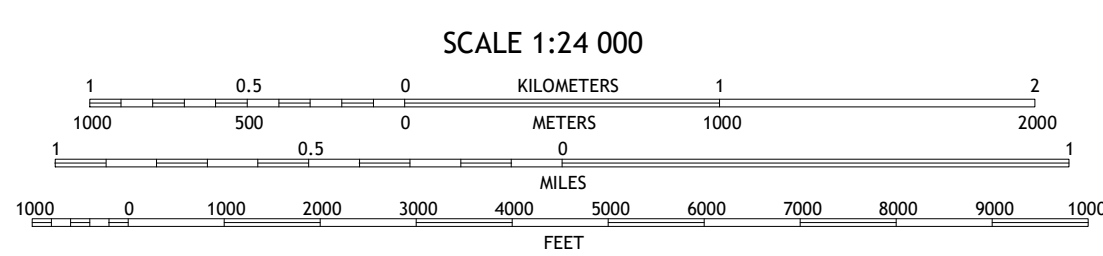
North American Datum of 1983 (NAD83),
World Geodetic System of 1984 (WGS84), Projection and
1 000-meter grid; Universal Transverse Mercator, Zone 11T
This map is not a legal document. Boundaries may be
generalized for this map scale. Private lands within government
reservations may not be shown. Obtain permission before
entering private lands.

Imagery.....NAIP, July 2017 - November 2017
Roads.....U.S. Census Bureau, 2018
Names.....GNIS, 1980
Hydrography.....National Hydrography Dataset, 2007 - 2020
Contours.....National Elevation Dataset, 2001
Boundaries.....Multiple sources; see metadata file 2019 - 2021
Public Land Survey System.....BLM, 2020
Wetlands.....FWS National Wetlands Inventory 2015



UTM GRID AND 2019 MAGNETIC NORTH
DECLINATION AT CENTER OF SHEET

| |
|-----------------------|
| U.S. National Grid |
| 100,000 - m Square ID |
| ME |
| Grid Zone Designation |
| 11T |



CONTOUR INTERVAL 20 FEET
NORTH AMERICAN VERTICAL DATUM OF 1988
This map was produced to conform with the
National Geospatial Program US Topo Product Standard.



QUADRANGLE LOCATION


| | | |
|---|---|---|
| 1 | 2 | 3 |
| 4 | 5 | 6 |
| 7 | 8 | |

- 1 Unionville
- 2 Kyle Hot Springs
- 3 Bartomes Spring
- 4 Fritting
- 5 Granite Mountain
- 6 Fisher Canyon
- 7 West of McKinney Pass
- 8 McKinney Pass

| ROAD CLASSIFICATION | |
|---------------------|------------------|
| | Expressway |
| | Secondary Hwy |
| | Ramp |
| | Interstate Route |
| | US Route |
| | State Route |
| | Local Connector |
| | Local Road |
| | 4WD |

KYLE HOT SPRINGS SW, NV

2021



NSN 7 56 0 30 4 6 3 8 5 3 5 9
NGA REF NO. U.S.S.S.X.2.4.K.2.4.0.3.7