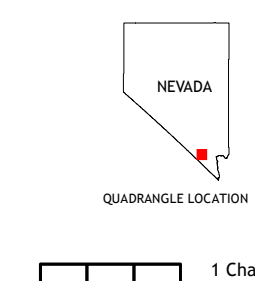
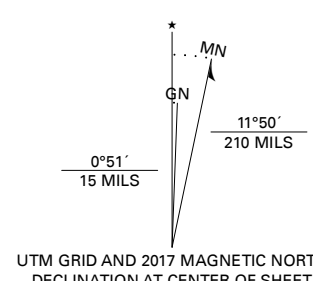
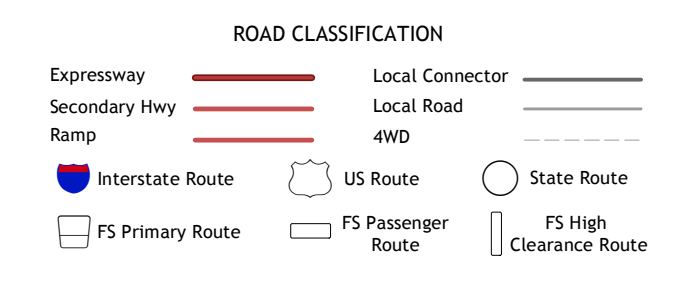


Produced by the United States Geological Survey North American Datum of 1983 (NAD83) World Geodetic System of 1984 (WGS84) Projection and 1 000-meter grid/Universal Transverse Mercator, Zone 11S This map is not a legal document. Boundaries may be generalized for this map scale. Private lands within government reservations may not be shown. Obtain permission before entering private lands.



ADJOINING QUADRANGLES table with 8 cells and corresponding peak names like 1 Charleston Peak, 2 Angel Peak, etc.



Check with local Forest Service unit for current travel conditions and restrictions. LA MADRE SPRING, NV 2018

