

Produced by the United States Geological Survey

North American Datum of 1983 (NAD83) World Geodetic System of 1984 (WGS84) Projection and 1 000-meter grid/Universal Transverse Mercator, Zone 11S

This map is not a legal document. Boundaries may be generalized for this map scale. Private lands within government reservations may not be shown. Obtain permission before entering private lands.

Imagery: N.A.I.P., June 2017 - November 2017

Roads: U.S. Census Bureau, 2016 - 2018

Roads within US Forest Service Lands: FS Topo Data with limited Forest Service updates, 2018

Names: GNIS, 1980 - 2021

Hydrography: National Hydrography Dataset, 2004 - 2020

Contours: National Elevation Dataset, 2001

Boundaries: Multiple sources; see metadata file 2015 - 2021

Public Land Survey System: BLM, 2020

Wetlands: FWS National Wetlands Inventory 1980 - 1986

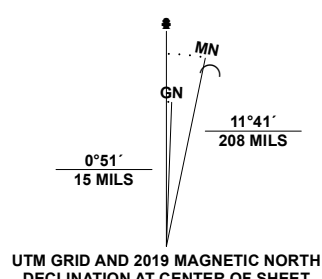


Table with 2 columns: UTM Grid and 2019 Magnetic North Declination at Center of Sheet. Rows include UTM Zone Designation (11S), Easting (24), and Northing (00).

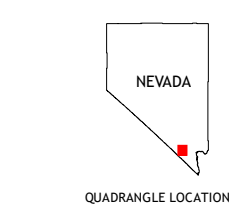
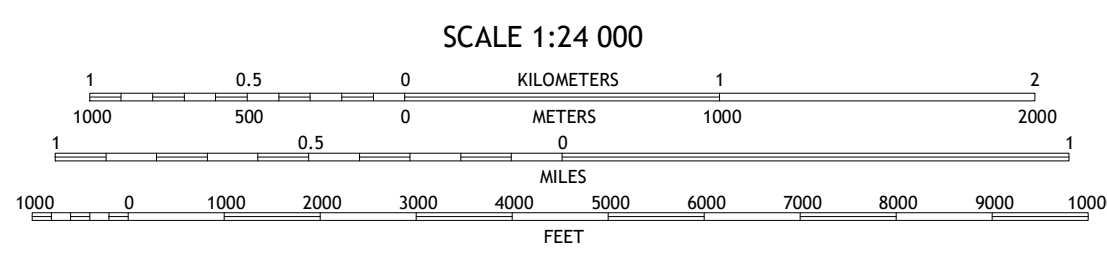


Table of adjoining quadrangles with a grid showing the current quadrangle (2, 5) highlighted in red.

Legend for Road Classification: Expressway, Secondary Hwy, Ramp, Interstate Route, FS Primary Route, Local Connector, Local Road, 4WD, US Route, FS Passenger Route, FS High Route, State Route, Clearance Route.

Check with local Forest Service unit for current travel conditions and restrictions.

LA MADRE SPRING, NV 2021

