

Produced by the United States Geological Survey

North American Datum of 1983 (NAD83) World Geodetic System of 1984 (WGS84) Projection and 1 000-meter grid/Universal Transverse Mercator, Zone 11S

This map is not a legal document. Boundaries may be generalized for this map scale. Private lands within government reservations may not be shown. Obtain permission before entering private lands.

Imagery: N.A.I.P., June 2017 - November 2017

Roads: U.S. Census Bureau, 2016

Names: GNS, 1980 - 2014

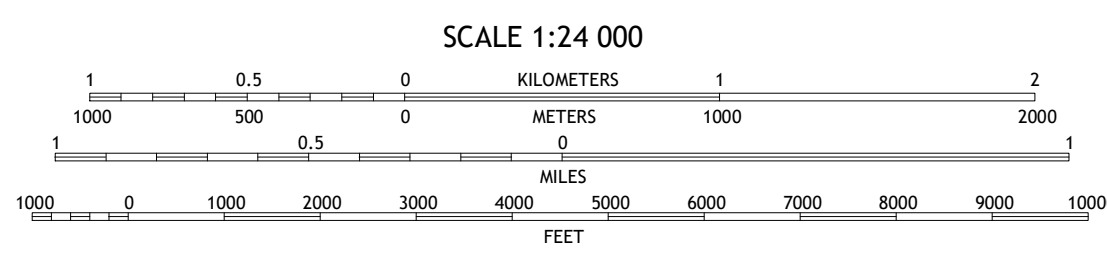

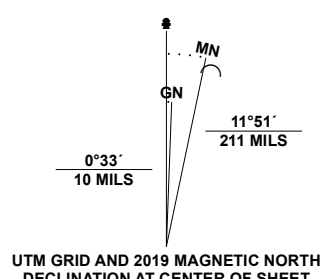
Hydrography: National Hydrography Dataset, 2004 - 2019

Contours: National Elevation Dataset, 2001

Boundaries: Multiple sources; see metadata file 2019 - 2021

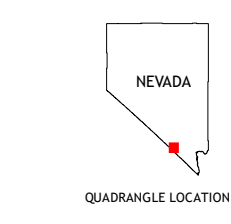
Public Land Survey System: BLM, 2020

Wetlands: FWS National Wetlands Inventory 1980 - 1986



CONTOUR INTERVAL 20 FEET NORTH AMERICAN DATUM OF 1983

This map was produced to conform with the National Geospatial Program US Topo Product Standard.



QUADRANGLE LOCATION

Table with 3 columns and 3 rows showing adjacent quadrangles: 1 Amargosa Flat, 2 Mount Schader, 3 Mount Stirling, 4 High Peak, 5 Horse Springs, 6 Stewart Valley, 7 Summit Spring, 8 Pahump.

ROAD CLASSIFICATION table with symbols for Expressway, Secondary Hwy, Ramp, Interstate Route, Local Connector, Local Road, 4WD, US Route, and State Route.

LAST CHANCE RANGE, NV

2021

