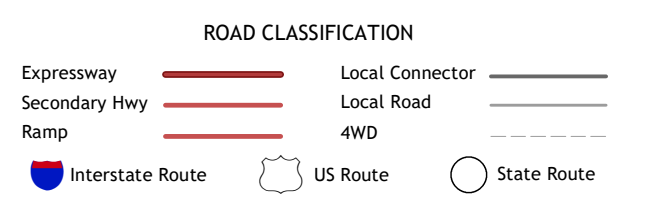
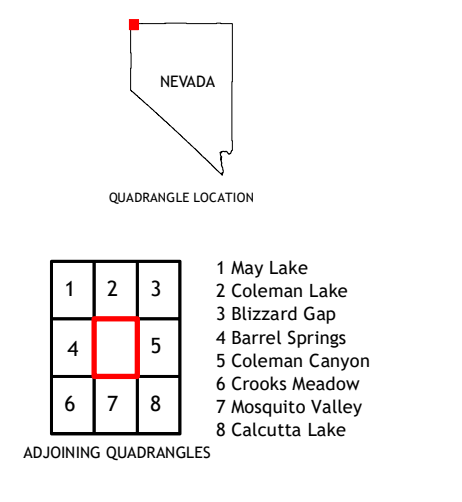
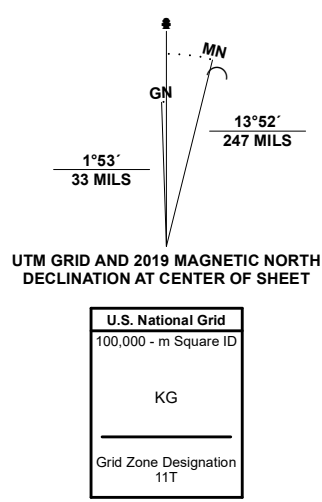


**Produced by the United States Geological Survey**

North American Datum of 1983 (NAD83)  
World Geodetic System of 1984 (WGS84), Projection and  
1 000-meter grid/Universal Transverse Mercator, Zone 11T  
This map is not a legal document. Boundaries may be  
generalized for this map scale. Private lands within government  
reservations may not be shown. Obtain permission before  
entering private lands.

Imagery.....NAIP, July 2017 - July 2020  
Roads.....U.S. Census Bureau, 2016 - 2018  
Names.....GNIS, 1980 - 2018  
Hydrography.....National Hydrography Dataset, 2003 - 2020  
Contours.....National Elevation Dataset, 2001  
Boundaries.....Multiple sources: see metadata file 2019 - 2021  
Public Land Survey System.....BLM, 2019 - 2020  
Wetlands.....FWS National Wetlands Inventory 1983 - 2013



- 1 May Lake
- 2 Coleman Lake
- 3 Blizzard Gap
- 4 Barrel Springs
- 5 Coleman Canyon
- 6 Crooks Meadow
- 7 Mosquito Valley
- 8 Calcutta Lake

