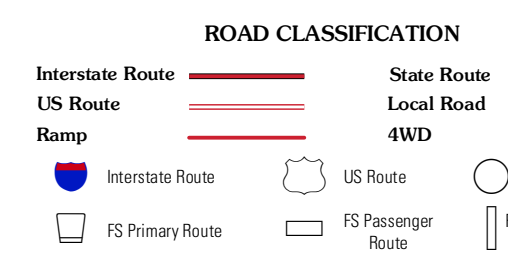
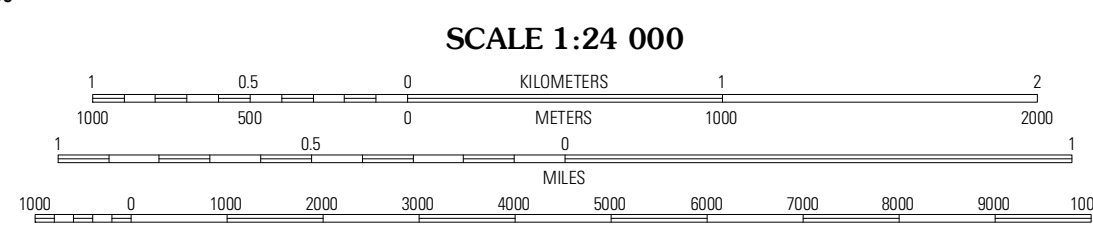
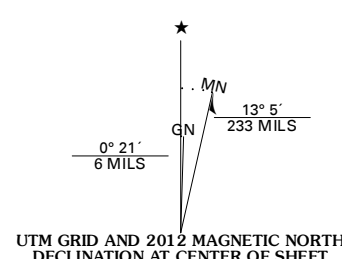
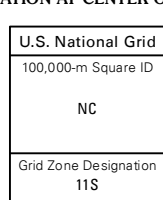


Produced by the United States Geological Survey  
North American Datum of 1983 (NAD83)  
World Geodetic System of 1984 (WGS84). Projection and  
1 000-meter grid: Universal Transverse Mercator, Zone 11S  
10 000-foot ticks: Nevada Coordinate System of 1983  
(central zone)



Imagery: NADIP, June 2010  
Roads: ©2006-2011 TomTom  
Roads within US Forest Service Lands: ©2006-2011 TomTom  
Data with limited Forest Service updates, 2009  
Names: ©GNIS, 2011  
Hydrography: National Hydrography Dataset, 2010  
Contours: National Elevation Dataset, 2001  
Boundaries: Census, IBWC, IBC, USGS, 1972 - 2010



CONTOUR INTERVAL 40 FEET  
NORTH AMERICAN VERTICAL DATUM OF 1988

This map was produced to conform with the  
National Geospatial Program US Topo Product Standard, 2011.  
A metadata file associated with this product is draft version 0.6.1

QUADRANGLE LOCATION

Green Moose Canyon	Upper Fish Lake	Morey Peak
Eagle Pass	Little Fish Lake	Hobble Canyon
McIntyre Summit	Flagstaff Mountain	Blue Jay Spring

**LITTLE FISH LAKE, NV**  
2012

ADJOINING 7.5 QUADRANGLES