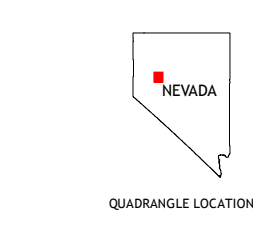
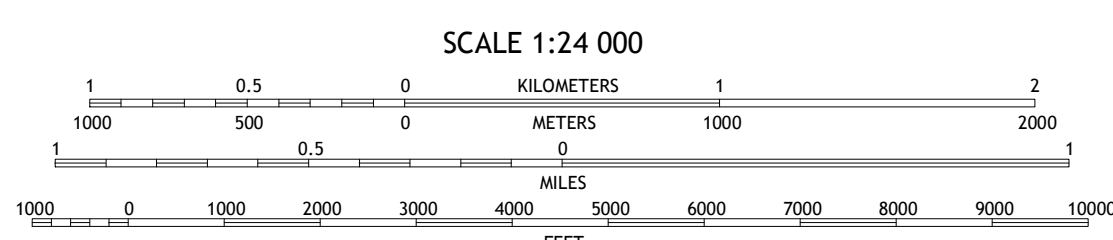
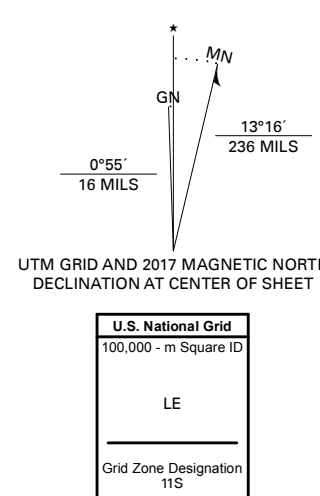


Produced by the United States Geological Survey
North American Datum of 1983 (NAD83)
World Geodetic System of 1984 (WGS84). Projection and
1 000-meter grid: Universal Transverse Mercator, Zone 11S
This map is not a legal document. Boundaries may be
generalized for this map scale. Private lands within government
reservations may not be shown. Obtain permission before
entering private lands.

Imagery: NAIP, June 2015 - September 2015
Roads: U.S. Census Bureau, 2018
Names: GNS, Not Available
Hydrography: National Hydrography Dataset, 2006 - 2016
Contours: National Elevation Dataset, 1999 - 2001
Boundaries: Multiple sources; see metadata file 2016 - 2017
Public Land Survey System: BLM, 2018
Wetlands: FWS National Wetlands Inventory Not Available



1	2	3
4	5	6
7	8	

ADJOINING QUADRANGLES

- 1 Granite Point
- 2 Wildhorse Pass
- 3 Wildhorse Spring
- 4 Lovelock Indian Caves
- 5 Lone Rock
- 6 Carson Sink SE
- 7 Lone Rock SW
- 8 Lone Rock SE

