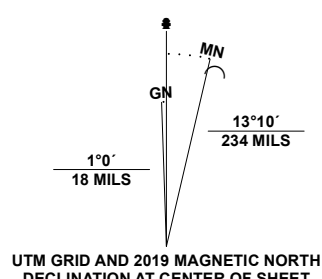


Produced by the United States Geological Survey

North American Datum of 1983 (NAD83) World Geodetic System of 1984 (WGS84) Projection and 1:250,000 meter grid/Universal Transverse Mercator, Zone 11S

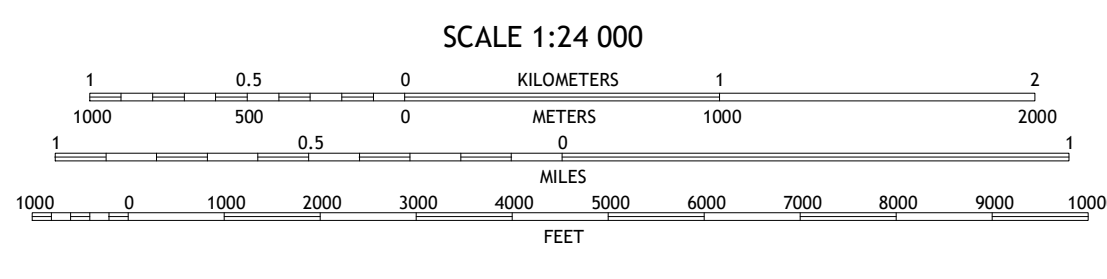
This map is not a legal document. Boundaries may be generalized for this map scale. Private lands within government reservations may not be shown. Obtain permission before entering private lands.

Imagery: N.A.I.P., July 2017 - November 2017; U.S. Census Bureau, 2018; GNS, 1980 - 1991; National Hydrography Dataset, 2006 - 2021; National Elevation Dataset, 1999; Boundaries: Multiple sources; see metadata file, 2019 - 2021; Public Land Survey System, BLM, 2020; Wetlands: FWS National Wetlands Inventory 1980 - 1986



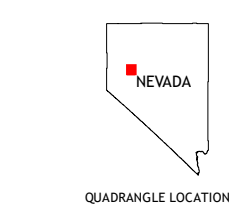
UTM GRID AND 2019 MAGNETIC NORTH DECLINATION AT CENTER OF SHEET

U.S. National Grid	100,000 - m Square ID
LE	
Grid Zone Designation	11T
	11S



CONTOUR INTERVAL 40 FEET NORTH AMERICAN VERTICAL DATUM OF 1988

This map was produced to conform with the National Geospatial Program US Topo Product Standard.



QUADRANGLE LOCATION

ADJOINING QUADRANGLES

1	2	3
4	5	6
7	8	9

1 Toulon Peak
2 Granite Point
3 Wildhorse Pass
4 Okala
5 Lone Rock NW
6 Carson Sink SW
7 Carson Sink SE
8 Lone Rock SW

ROAD CLASSIFICATION

Expressway	Local Connector
Secondary Hwy	Local Road
Ramp	4WD
Interstate Route	US Route
	State Route

