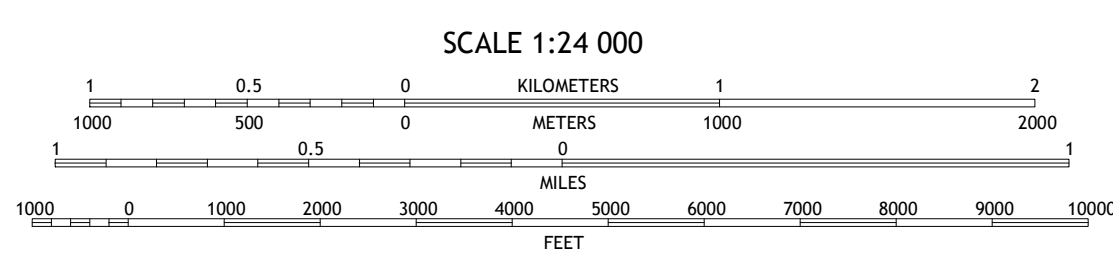

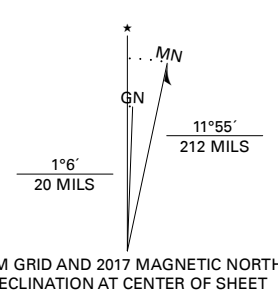


Produced by the United States Geological Survey

North American Datum of 1983 (NAD83)
World Geodetic System of 1984 (WGS84). Projection and
1 000-meter grid/Universal Transverse Mercator, Zone 11S
This map is not a legal document. Boundaries may be
generalized for this map scale. Private lands within government
reservations may not be shown. Obtain permission before
entering private lands.

Imagery	U.S. NAIP, 2018	Not Available
Roads	U.S. Census Bureau, 2018	
Names	GNIS, 1980-1990	
Hydrography	National Hydrography Dataset, 2006	
Contours	National Elevation Dataset, 2005	
Boundaries	Multiple sources: see metadata file 2016-2017	
Public Land Survey System	BLM, 2018	
Wetlands	FWS National Wetlands Inventory	Not Available



CONTOUR INTERVAL 40 FEET
NORTH AMERICAN VERTICAL DATUM OF 1988
This map was produced to conform with the
National Geospatial Program US Topo Product Standard, 2011.
A metadata file associated with this product is draft version 0.6.18



1	2	3
4	5	6
7	8	

- 1 Badger Spring
- 2 Alamo SE
- 3 Alamo NE
- 4 Desert Hills NE
- 5 Lower Pahranaगत Lake
- 6 Desert Hills SE
- 7 Lower Pahranaगत Lake SW
- 8 Lower Pahranaगत Lake SE

ROAD CLASSIFICATION	
Expressway	Local Connector
Secondary Hwy	Local Road
Ramp	4WD
Interstate Route	US Route
	State Route

LOWER PAHRANAGAT LAKE NW, NV

2018

