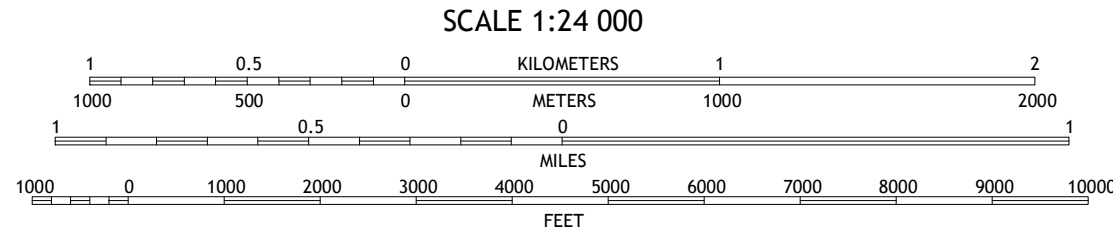
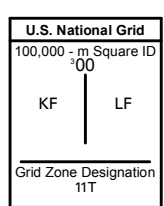
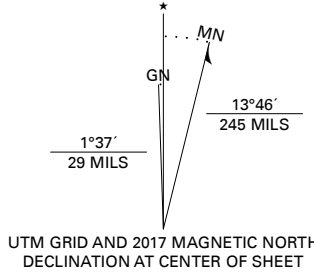


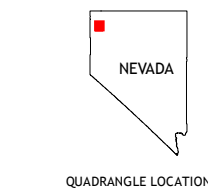
Produced by the United States Geological Survey

North American Datum of 1983 (NAD83)
World Geodetic System of 1984 (WGS84) Projection and
1 000 meter grid/Universal Transverse Mercator, Zone 11T
This map is not a legal document. Boundaries may be
generalized for this map scale. Private lands within government
reservations may not be shown. Obtain permission before
entering private lands.

Imagery.....NAIP, June 2015 - September 2015
Roads.....U.S. Census Bureau, 2018
Names.....GNIS, 1980 - 2011
Hydrography.....National Hydrography Dataset, 2005 - 2011
Contours.....National Elevation Dataset, 2001
Boundaries.....Multiple sources; see metadata file
Public Land Survey System.....BLM, 2015
Wetlands.....FWS National Wetlands Inventory, 2013



CONTOUR INTERVAL 20 FEET
NORTH AMERICAN VERTICAL DATUM OF 1988
This map was produced to conform with the
National Geospatial Program US Topo Product Standard, 2011.
A metadata file associated with this product is draft version 0.6.18



1	2	3
4	5	6
7	8	9

- 1 Nellie Spring Mountain
- 2 Yellow Hills West
- 3 Yellow Hills East
- 4 Hart Mountain
- 5 High Rock Lake
- 6 Chester Lyons Spring
- 7 Butte Spring
- 8 McConnell Canyon

ROAD CLASSIFICATION	
Expressway	Local Connector
Secondary Hwy	Local Road
Ramp	4WD
Interstate Route	US Route
	State Route

MAHOGANY MOUNTAIN, NV

2018



NSN 756430163854298
NSA REF NO. USGS X 2 4 K 2 7 2 6 7