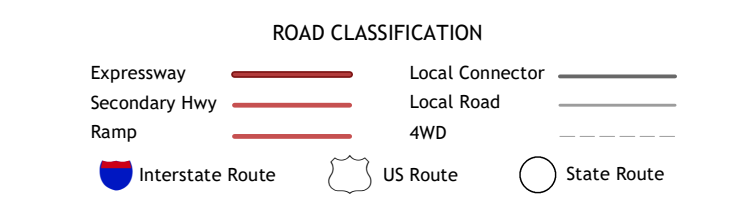
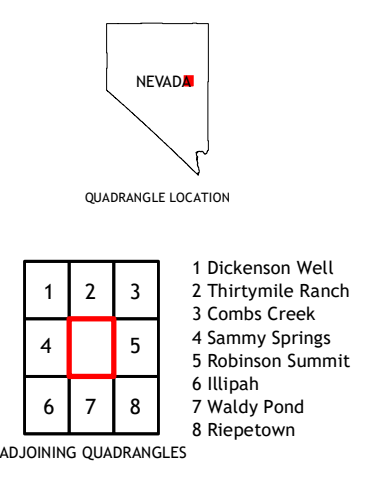
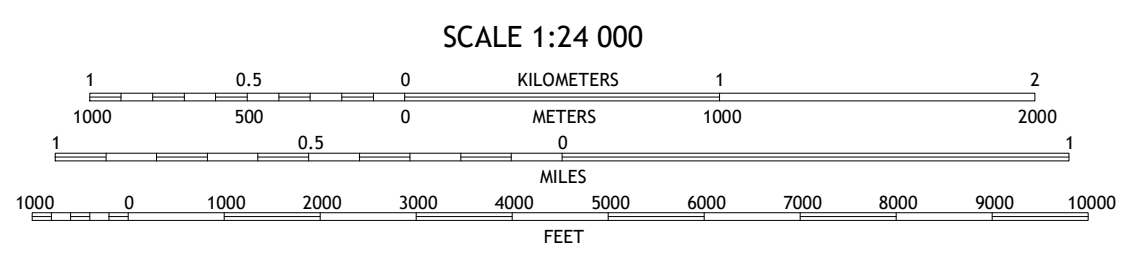
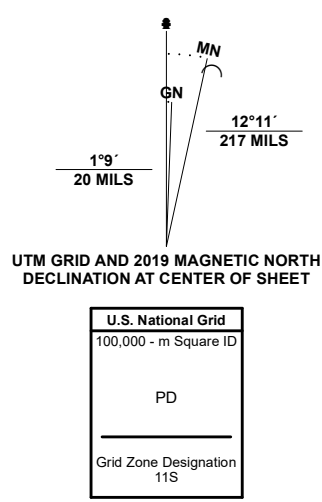


Produced by the United States Geological Survey
 North American Datum of 1983 (NAD83)
 World Geodetic System of 1984 (WGS84), Projection and
 1 000-meter grid/Universal Transverse Mercator, Zone 11S
 This map is not a legal document. Boundaries may be
 generalized for this map scale. Private lands within government
 reservations may not be shown. Obtain permission before
 entering private lands.

Imagery:.....NAIP, June 2017 - November 2017
 Roads:.....U.S. Census Bureau, 2018
 Names:.....GNIS, 1980-1990
 Hydrography:.....National Hydrography Dataset, 2006 - 2020
 Contours:.....National Elevation Dataset, 2004
 Boundaries:.....Multiple sources; see metadata file 2019 - 2021
 Public Land Survey System:.....BLM, 2020
 Wetlands:.....FWS National Wetlands Inventory Not Available



- Dickenson Well
- Thirtymile Ranch
- Combs Creek
- Sammy Springs
- Robinson Summit
- Illipah
- Waldy Pond
- Riepetown

