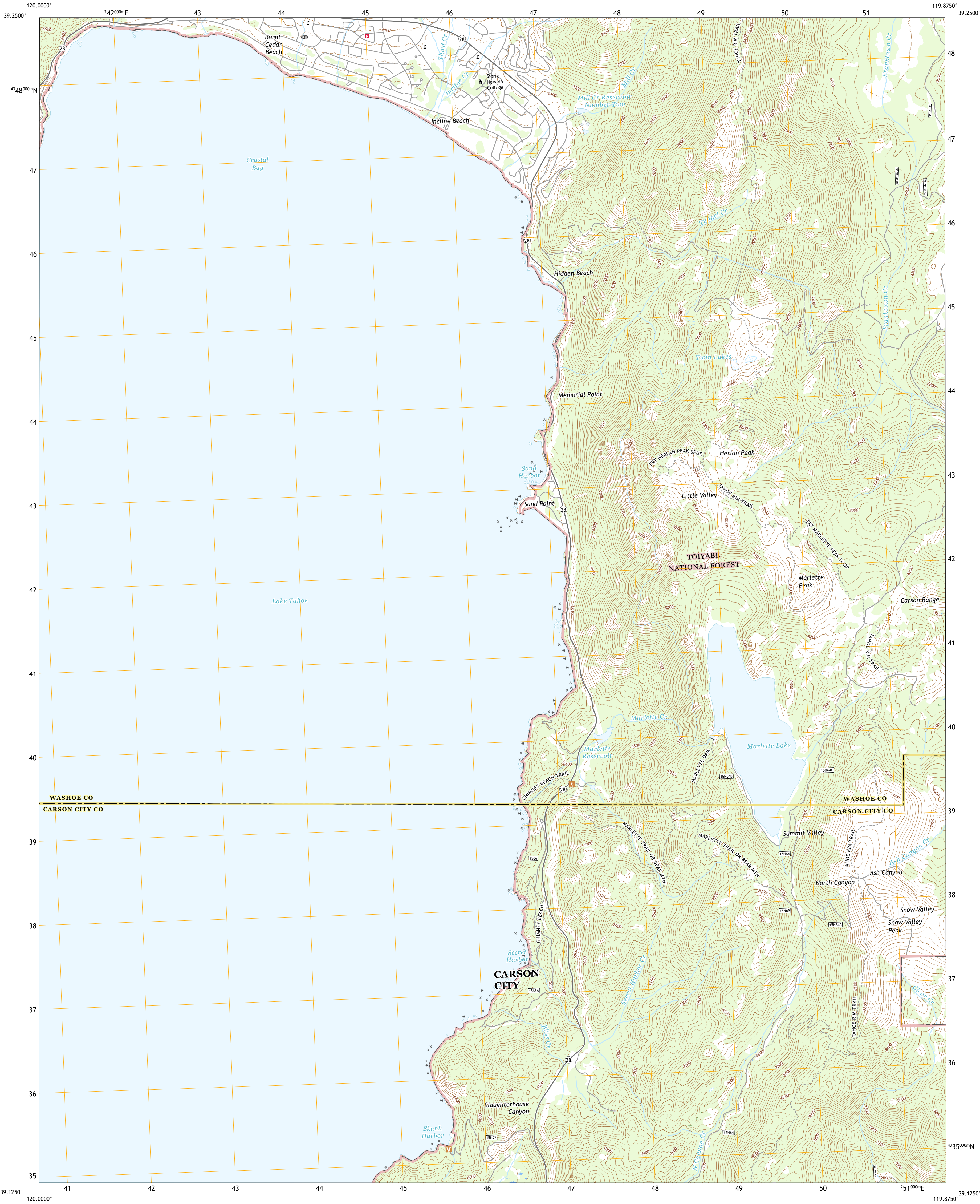




U.S. DEPARTMENT OF THE INTERIOR  
U.S. GEOLOGICAL SURVEY



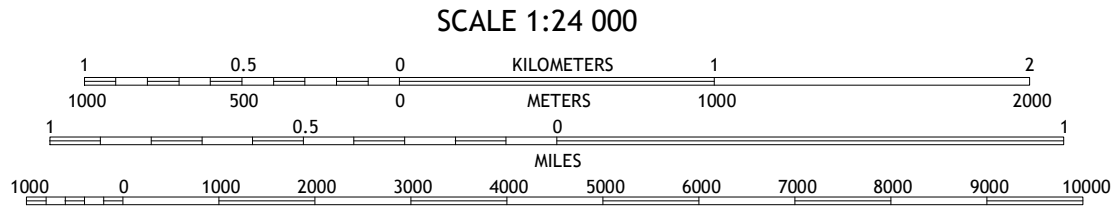
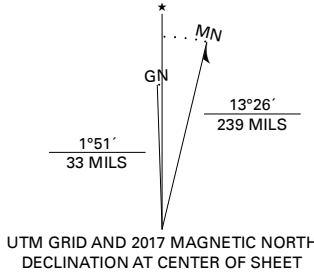
MARLETTE LAKE QUADRANGLE  
NEVADA  
7.5-MINUTE SERIES



Produced by the United States Geological Survey

North American Datum of 1983 (NAD83)  
World Geodetic System of 1984 (WGS84). Projection and  
1 000-meter grid: Universal Transverse Mercator, Zone 11S  
This map is not a legal document. Boundaries may be  
generalized for this map scale. Private lands within government  
reservations may not be shown. Obtain permission before  
entering private lands.

Imagery.....NAIP, June 2015 - September 2015  
Roads.....U.S. Census Bureau, 2018  
Roads within US Forest Service Lands.....FS Topo Data  
Names.....GNIS, 1980  
Hydrography.....National Hydrography Dataset, 2002 - 2016  
Contours.....National Elevation Dataset, 1999 - 2013  
Boundaries.....Multiple sources; see metadata file 2016, 2017  
Public Land Survey System.....BLM, 2018  
Wetlands.....FWS National Wetlands Inventory 1980 - 1999



1	2	3
4	5	6
7	8	9

ADJOINING QUADRANGLES

1 Martis Peak  
2 Mount Rose  
3 Washoe City  
4 Kings Beach  
5 Carson City  
6 Meeks Bay  
7 Glenbrook  
8 Genoa

ROAD CLASSIFICATION	
Expressway	Local Connector
Secondary Hwy	Local Road
Ramp	4WD
Interstate Route	US Route
FS Primary Route	FS Passenger Route
	FS High Clearance Route
	State Route

Check with local Forest Service unit  
for current travel conditions and restrictions.

MARLETTE LAKE, NV  
2018

