

Produced by the United States Geological Survey
North American Datum of 1983 (NAD83)
World Geodetic System of 1984 (WGS84)
Projection and 1 000-meter grid-Universal Transverse Mercator, Zone 11S
This map is not a legal document. Boundaries may be generalized for this map scale. Private lands within government reservations may not be shown. Obtain permission before entering private lands.

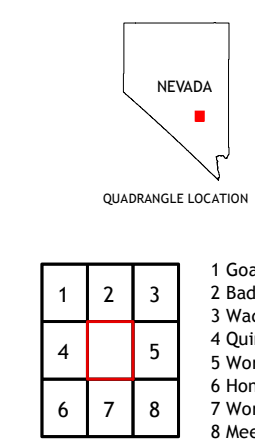

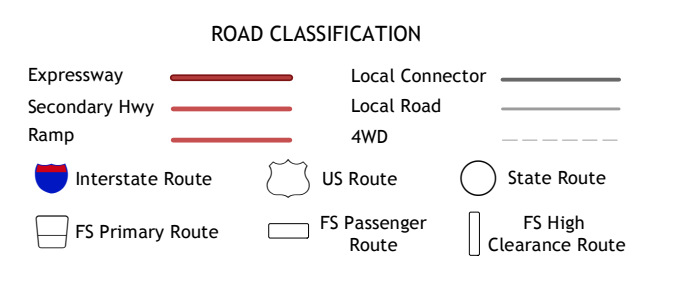


Table with 8 columns and 2 rows listing peak names and their elevations: 1 Goat Ranch Springs, 2 Badger Gulch, 3 Wadsworth Ranch, 4 Quinn Canyon Springs, 5 Worthington Peak, 6 Honest John Well, 7 Worthington Peak SW, 8 Meeker Peak.



Check with local Forest Service unit for current travel conditions and restrictions.
MCCUTCHEN SPRING, NV
2018

