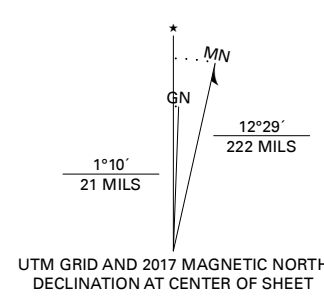


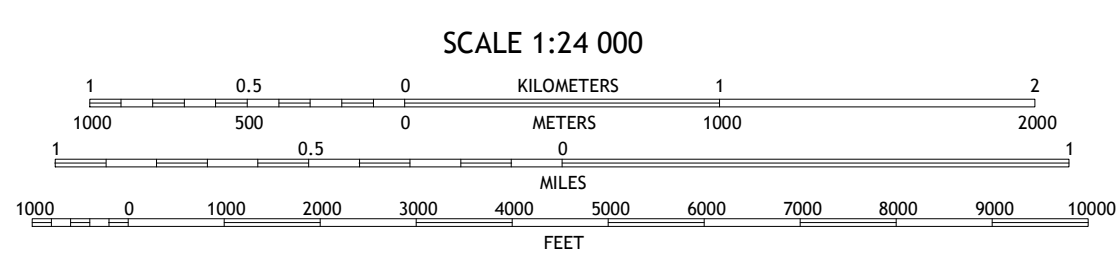

**Produced by the United States Geological Survey**

North American Datum of 1983 (NAD83)  
World Geodetic System of 1984 (WGS84), Projection and  
1 000-meter grid/Universal Transverse Mercator, Zone 11T  
This map is not a legal document. Boundaries may be  
generalized for this map scale. Private lands within government  
reservations may not be shown. Obtain permission before  
entering private lands.

Imagery.....NAIP, June 2015 - September 2015  
Roads.....U.S. Census Bureau, 2018  
Names.....GNIS, 1980 - 2011  
Hydrography.....National Hydrography Dataset, 2006 - 2011  
Contours.....National Elevation Dataset, 2002  
Boundaries.....Multiple sources; see metadata file 2016 - 2017  
Public Land Survey System.....BLM, 2018  
Wetlands.....FWS National Wetlands Inventory Not Available



UTM GRID AND 2017 MAGNETIC NORTH  
DECLINATION AT CENTER OF SHEET



SCALE 1:24 000  
CONTOUR INTERVAL 40 FEET  
NORTH AMERICAN VERTICAL DATUM OF 1988

This map was produced to conform with the  
National Geospatial Program US Topo Product Standard, 2011.  
A metadata file associated with this product is draft version 0.6.18



QUADRANGLE LOCATION

1	2	3
4	5	6
7	8	

- 1 Franklin Lake NE
- 2 West of Delcer Buttes
- 3 Delcer Buttes
- 4 Franklin Lake SE
- 5 Odgers Ranch
- 6 Ruby Lake NE
- 7 High Bald Peaks
- 8 High Bald Peaks NE

- ROAD CLASSIFICATION**
- Expressway
  - Secondary Hwy
  - Ramp
  - Local Connector
  - Local Road
  - 4WD
  - US Route
  - State Route

**MEDICINE SPRING, NV**

2018



NSN 7560-301-6385-468  
NGA REF. NO. USGS X 2.4 K 2 6 6 8