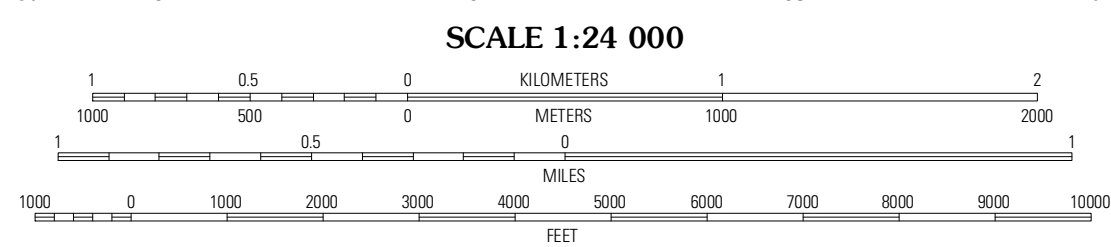

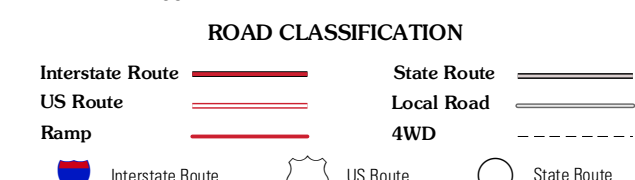


Produced by the United States Geological Survey  
North American Datum of 1983 (NAD83)  
World Geodetic System of 1984 (WGS84). Projection and  
1 000-meter grid: Universal Transverse Mercator, Zone 11T  
10 000-foot ticks: Nevada Coordinate System of 1983 (east zone)

Imagery.....NAIP, July 2010  
Roads.....©2006-2011 TomTom  
Names.....©2006-2011 TomTom  
Hydrography.....National Hydrography Dataset, 2010  
Contours.....National Elevation Dataset, 2004  
Boundaries.....Census, IBWC, IBC, USGS, 1972 - 2010



CONTOUR INTERVAL 40 FEET  
NORTH AMERICAN VERTICAL DATUM OF 1988  
This map was produced to conform with the  
National Geospatial Program US Topo Product Standard, 2011.  
A metadata file associated with this product is draft version 0.6.1



QUADRANGLE LOCATION

|                          |                             |                     |
|--------------------------|-----------------------------|---------------------|
| Browns<br>Bench<br>Ranch | Jackpot                     | East of<br>Jackpot  |
| Contact                  | Middle<br>Stack<br>Mountain | Tijana<br>John Peak |
| Henry                    | Blanchard<br>Mountain       | Texas<br>Spring     |

**MIDDLE STACK MOUNTAIN, NV**  
2012

ADJOINING 7.5' QUADRANGLES