

Produced by the United States Geological Survey

North American Datum of 1983 (NAD83) World Geodetic System of 1984 (WGS84) Projection and 1 000-meter grid-Universal Transverse Mercator, Zone 11S This map is not a legal document. Boundaries may be generalized for this map scale. Private lands within government reservations may not be shown. Obtain permission before entering private lands.

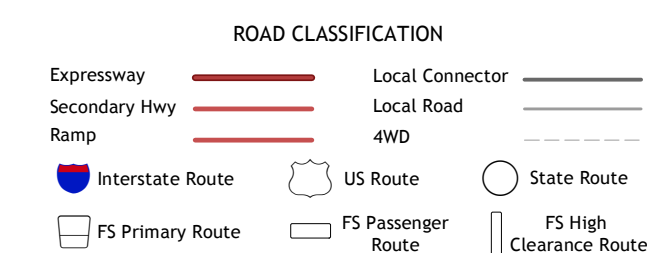
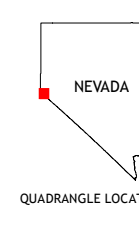
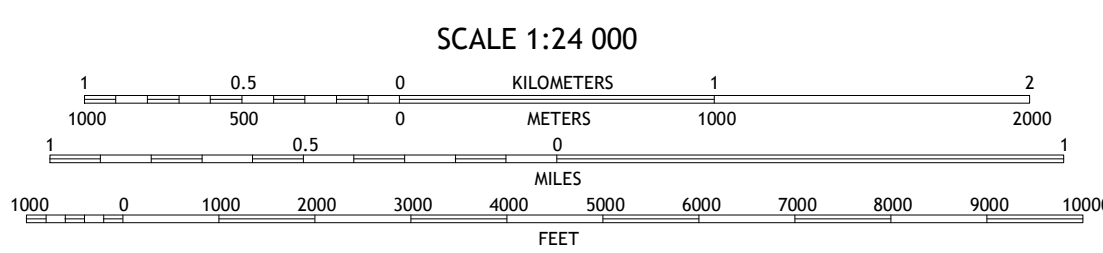
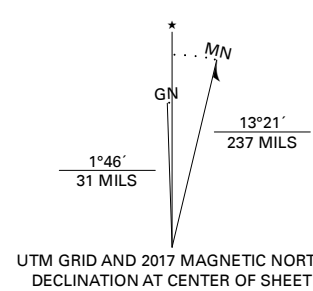


Table with 2 columns: ADJOINING QUADRANGLES (1-8) and corresponding place names (1-8).

Check with local Forest Service unit for current travel conditions and restrictions.

MINDEN, NV, CA 2018

