
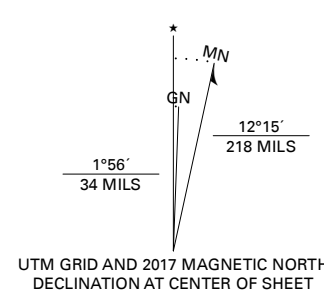


Produced by the United States Geological Survey

North American Datum of 1983 (NAD83)
World Geodetic System of 1984 (WGS84), Projection and
1 000-meter grid/Universal Transverse Mercator, Zone 11T
This map is not a legal document. Boundaries may be
generalized for this map scale. Private lands within government
reservations may not be shown. Obtain permission before
entering private lands.

Imagery.....NAIP, June 2015 - October 2016
Roads.....U.S. Census Bureau, 2016 - 2018
Names.....GNIS, 1979 - 2011
Hydrography.....National Hydrography Dataset, 2003 - 2011
Contours.....National Elevation Dataset, 2002
Boundaries.....Multiple sources: see metadata file 2016 - 2017
Public Land Survey System.....BLM, 2016 - 2018
Wetlands.....FWS National Wetlands Inventory 1980 - 2013



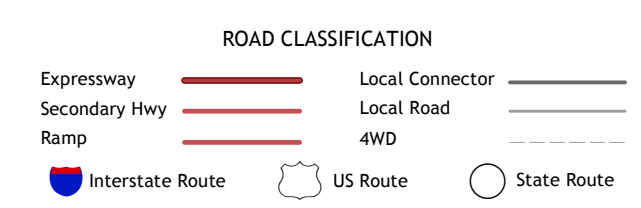
CONTOUR INTERVAL 40 FEET
NORTH AMERICAN VERTICAL DATUM OF 1988

This map was produced to conform with the
National Geospatial Program US Topo Product Standard, 2011.
A metadata file associated with this product is draft version 0.6.18



1	2	3
4	5	6
7	8	

1 Pilot Peak SW
2 Pilot Peak
3 Crater Island SW
4 Lepsey Peak NW
5 Silver Island Pass
6 Pilot
7 Lepsey Peak
8 Tetzlaff Peak



MINERS CANYON, NV, UT

2018



NSN 7540-01-603-8553
NGA REF NO. USGSX24K29530