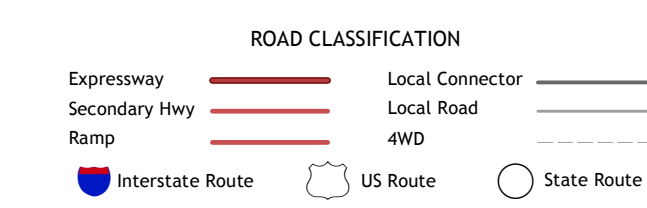
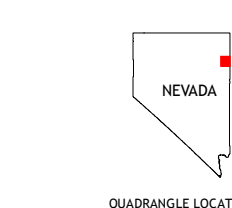
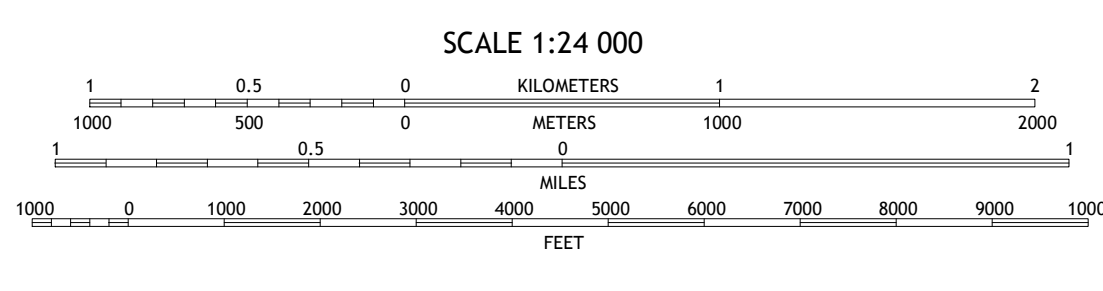
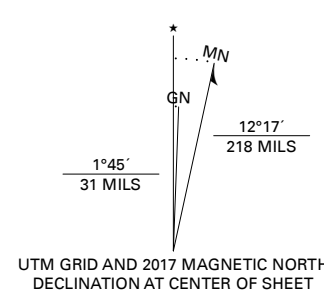


Produced by the United States Geological Survey

North American Datum of 1983 (NAD83) World Geodetic System of 1984 (WGS84) Projection and 1 000-meter grid/Universal Transverse Mercator, Zone 11T This map is not a legal document. Boundaries may be generalized for this map scale. Private lands within government reservations may not be shown. Obtain permission before entering private lands.

Imagery: N.A.I.P., June 2015 - September 2015 Roads: U.S. Census Bureau, 2018 Names: GNS, 1980 - 2011 Hydrography: National Hydrography Dataset, 2003 - 2004 Contours: National Elevation Dataset, 2002 Boundaries: Multiple sources; see metadata file, 2016 - 2017 Public Land Survey System: BLM, 2018 Wetlands: FWS National Wetlands Inventory 1980 - 1986



Grid reference table with 8 cells and corresponding labels: 1 Shafter, 2 West Morris Basin, 3 Pilot, 4 Decoy, 5 Oia, 6 Decoy SW, 7 Lion Spring, 8 Spring Gulch

