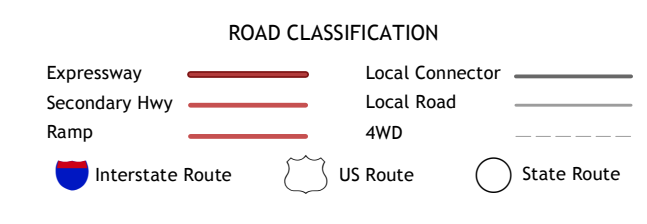
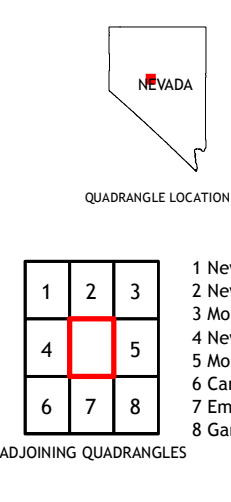
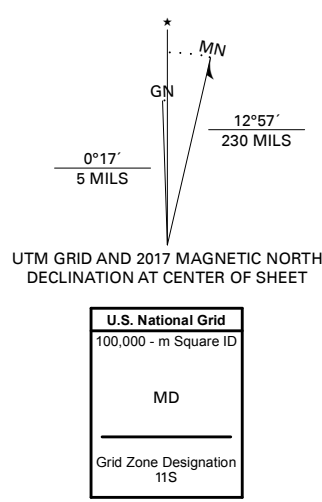


**Produced by the United States Geological Survey**  
 North American Datum of 1983 (NAD83)  
 World Geodetic System of 1984 (WGS84). Projection and  
 1 000-meter grid: Universal Transverse Mercator, Zone 11S  
 This map is not a legal document. Boundaries may be  
 generalized for this map scale. Private lands within government  
 reservations may not be shown. Obtain permission before  
 entering private lands.

Imagery.....NAIP, July 2015 - September 2015  
 Roads.....U.S. Census Bureau, 2018  
 Names.....GNIS, 1980-2011  
 Hydrography.....National Hydrography Dataset, 2004 - 2011  
 Contours.....National Elevation Dataset, 1999 - 2003  
 Boundaries.....Multiple sources; see metadata file, 2016 - 2017  
 Public Land Survey System.....BLM, 2018  
 Wetlands.....FWS National Wetlands Inventory, Not Available



- 1 New Pass Well
- 2 New Pass Peak
- 3 Mount Airy NE
- 4 New Pass
- 5 Mount Airy Mesa
- 6 Carroll Summit NE
- 7 Emigrant Peak
- 8 Gandolfo Canyon

