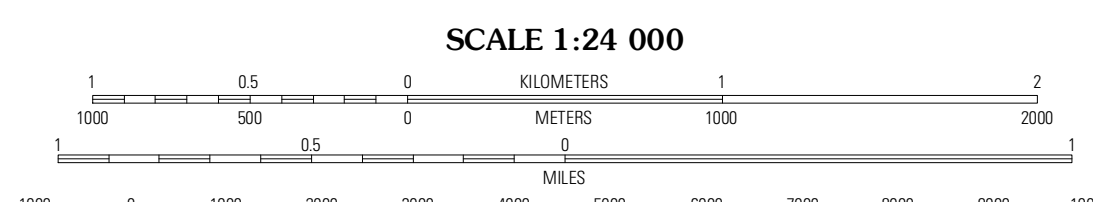
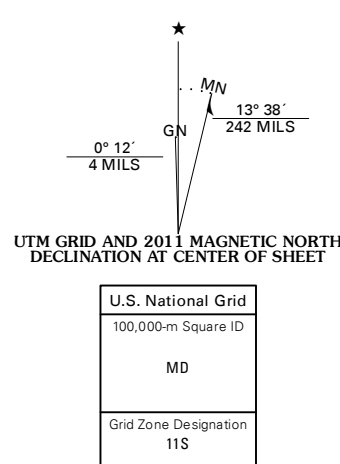


Produced by the United States Geological Survey  
North American Datum of 1983 (NAD83)  
World Geodetic System of 1984 (WGS84) Projection and  
1 000-meter grid. Universal Transverse Mercator, Zone 11S  
10 000-foot ticks: Nevada Coordinate System of 1983  
(central zone)

Imagery.....N.A.P., June 2010  
Roads.....©2006-2011 TomTom  
Names.....GNIS, 2011  
Hydrography.....National Hydrography Dataset, 2010  
Contours.....National Elevation Dataset, 1999  
Boundaries.....Census, IBWC, IBC, USGS, 1972 - 2010



CONTOUR INTERVAL 20 FEET  
NORTH AMERICAN VERTICAL DATUM OF 1988

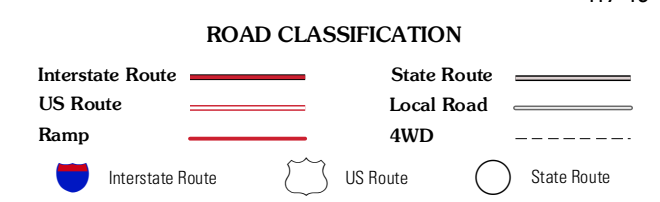
This map was produced to conform with the  
National Geospatial Program US Topo Product Standard, 2011.  
A metadata file associated with this product is draft version 0.6.1



QUADRANGLE LOCATION

|               |                   |                 |
|---------------|-------------------|-----------------|
| New Pass Peak | Mount Airy NE     | Vigors Butte NW |
| Mount Airy    | Mount Airy Mesa   | Vigors Butte    |
| Emigrant Peak | Gardoloffs Canyon | West of Austin  |

ADJOINING 7.5' QUADRANGLES



**MOUNT AIRY MESA, NV**  
2011