

Produced by the United States Geological Survey

North American Datum of 1983 (NAD83) World Geodetic System of 1984 (WGS84) Projection and 1 000-meter grid/Universal Transverse Mercator, Zone 11S This map is not a legal document. Boundaries may be generalized for this map scale. Private lands within government reservations may not be shown. Obtain permission before entering private lands.

Imagery.....N.A.P., June 2015 - September 2015
Roads.....U.S. Census Bureau, 2018
Roads within US Forest Service Lands.....FSTopo Data with limited Forest Service updates, 2018
Names.....GNS, 1980 - 2017
Hydrography.....National Hydrography Dataset, 2002 - 2017
Contours.....National Elevation Dataset, 2001
Boundaries.....Multiple sources; see metadata file, 2016 - 2017
Public Land Survey System.....BLM, 2018
Wetlands.....FWS National Wetlands Inventory, 2013

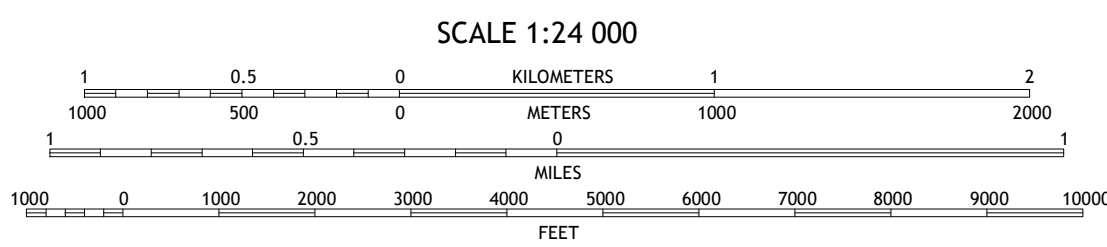
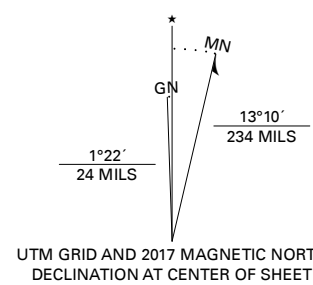
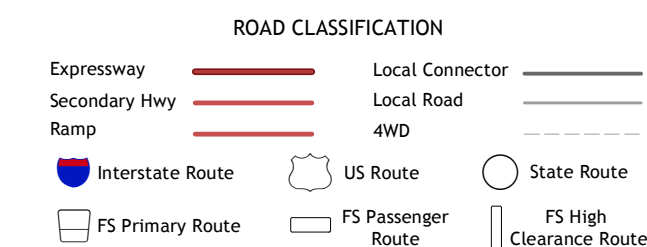


Table with 3 columns: Index, Name, Description. Lists locations like Smith, Wilson Canyon, Yerington SE, etc.



Check with local Forest Service unit for current travel conditions and restrictions. MOUNT ETNA, NV 2018

