
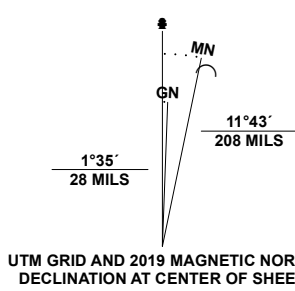


Produced by the United States Geological Survey

North American Datum of 1983 (NAD83)
World Geodetic System of 1984 (WGS84), Projection and
1 000-meter grid; Universal Transverse Mercator, Zone 11S
This map is not a legal document. Boundaries may be
generalized for this map scale. Private lands within government
reservations may not be shown. Obtain permission before
entering private lands.

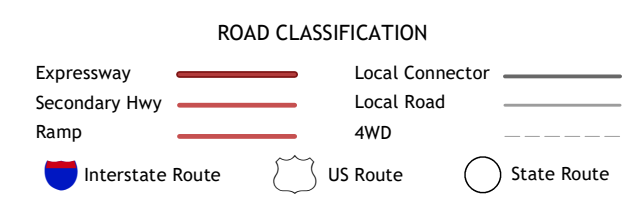
Imagery.....N.A.I.P., July 2017 - November 2017
Roads.....U.S. Census Bureau, 2018
Names.....GNIS, Not Available
Hydrography.....National Hydrography Dataset, 2007 - 2020
Contours.....National Elevation Dataset, 2005
Boundaries.....Multiple sources; see metadata file 2019 - 2021
Public Land Survey System.....BLM, 2020
Wetlands.....FWS National Wetlands Inventory, 2013



1	2	3
4	5	6
7	8	

ADJOINING QUADRANGLES

1 Bristol Range NE
2 Mount Wilson
3 Parsnip Peak
4 Bristol Range SE
5 Pierson Summit
6 Highland Peak
7 Pioche
8 Rose Valley



MOUNT WILSON SW, NV

2021

