

Produced by the United States Geological Survey
North American Datum of 1983 (NAD83)
World Geodetic System of 1984 (WGS84)
Projection and 1 000-meter grid/Universal Transverse Mercator, Zone 11T

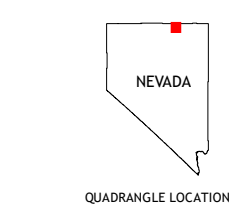
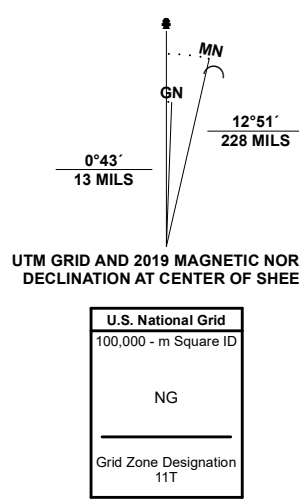
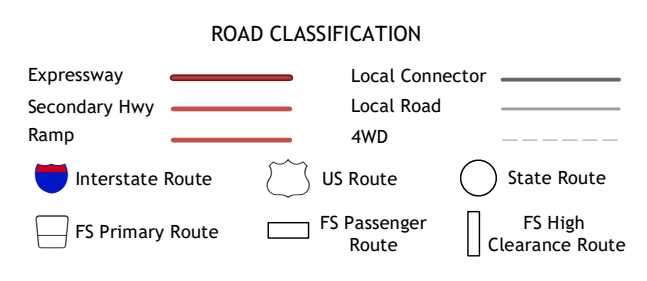


Table with 3 columns and 3 rows showing adjacent quadrangles. The center quadrangle (5) is highlighted in red.

- 1 Owyhee
2 Winter Ridge
3 Hicks Mountain
4 Ungava Wango
5 Merritt Mountain
6 Maggie Summit
7 Badger Creek
8 Wild Horse



Check with local Forest Service unit for current travel conditions and restrictions.

MOUNTAIN CITY, NV 2021

