

Produced by the United States Geological Survey

North American Datum of 1983 (NAD83) World Geodetic System of 1984 (WGS84) Projection and 1 000-meter grid/Universal Transverse Mercator, Zone 11S

This map is not a legal document. Boundaries may be generalized for this map scale. Private lands within government reservations may not be shown. Obtain permission before entering private lands.

Imagery: N.A.P., July 2015 - September 2015

Roads: U.S. Census Bureau, 2018

Roads within US Forest Service Lands: with limited Forest Service updates, 2018

Names: GNS, 1980 - 2011

Hydrography: National Hydrography Dataset, 2006

Contours: National Elevation Dataset, 2001

Boundaries: Multiple sources: see metadata file, 2016 - 2017

Public Land Survey System: BLM, 2018

Wetlands: FWS National Wetlands Inventory 1980 - 1986

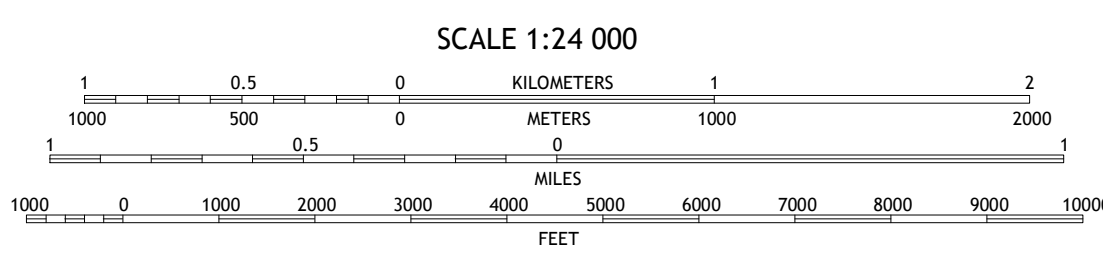
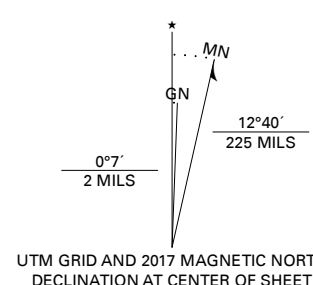
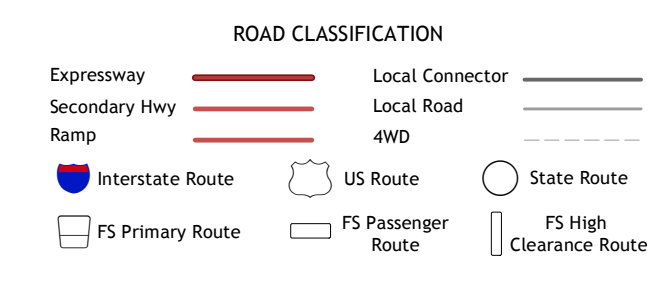


Table with 3 columns and 3 rows showing adjacent quadrangles and their features: 1 Wildcat Canyon, 2 Wildcat Peak, 3 Dianas Punch Bowl, 4 Jet Spring, 5 Box Spring, 6 Mount Jefferson, 7 Pine Creek Ranch, 8 Mosquito Creek



Check with local Forest Service unit for current travel conditions and restrictions.

NORTHUMBERLAND PASS, NV 2018



NSN 7560-01-603-6000 USGS 2.4 K 3.2 5.4 1