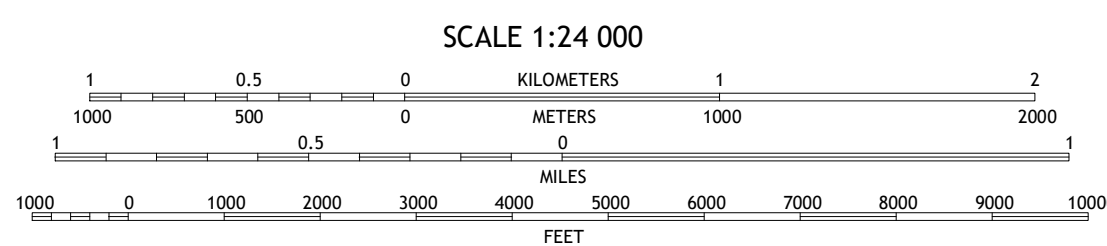

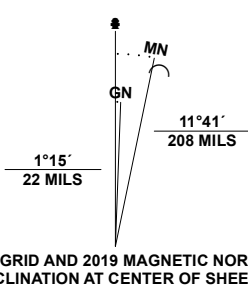


Produced by the United States Geological Survey

North American Datum of 1983 (NAD83)
World Geodetic System of 1984 (WGS84). Projection and
1000-meter grid: Universal Transverse Mercator, Zone 11S
This map is not a legal document. Boundaries may be
generalized for this map scale. Private lands within government
reservations may not be shown. Obtain permission before
entering private lands.

Imagery: NADIP, July 2017 - November 2017
Roads: U.S. Census Bureau, 2018
Names: GNIS, 1980 - 1990
Hydrography: National Hydrography Dataset, 2004 - 2020
Contours: National Elevation Dataset, 2005
Boundaries: Multiple sources: see metadata file 2019 - 2021
Public Land Survey System: BLM, 2020
Wetlands: FWS National Wetlands Inventory Not Available



1	2	3
4	5	6
7	8	9

- 1 Lower Pahranaagat Lake
- 2 South of Delamar Lake
- 3 South of Gregerson Basin
- 4 Lower Pahranaagat Lake SE
- 5 Kane Springs Valley
- 6 Mule Deer Ridge NE
- 7 Wildcat Wash NW
- 8 Wildcat Wash NE

ROAD CLASSIFICATION	
	Expressway
	Secondary Hwy
	Ramp
	Local Connector
	Local Road
	4WD
	US Route
	State Route

PAHRANAGAT WASH, NV

2021

