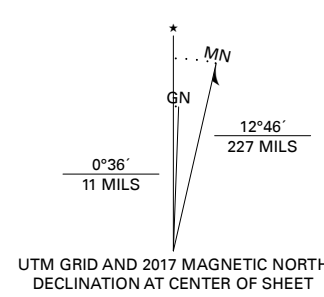


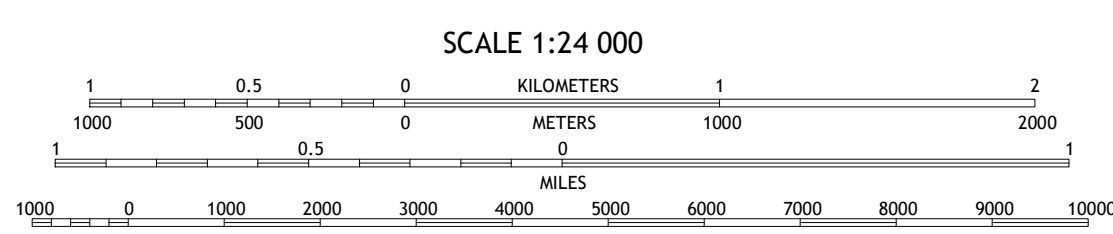

Produced by the United States Geological Survey

North American Datum of 1983 (NAD83)
World Geodetic System of 1984 (WGS84). Projection and
1 000-meter grid: Universal Transverse Mercator, Zone 11T
This map is not a legal document. Boundaries may be
generalized for this map scale. Private lands within government
reservations may not be shown. Obtain permission before
entering private lands.

Imagery:.....NAIP, June 2015 - September 2015
Roads:.....U.S. Census Bureau, 2018
Names:.....GNIS, 1980 - 2011
Hydrography:.....National Hydrography Dataset, 2006 - 2011
Contours:.....National Elevation Dataset, 1999
Boundaries:.....Multiple sources; see metadata file, 2016 - 2017
Public Land Survey System:.....BLM, 2018
Wetlands:.....FWS National Wetlands Inventory 1980 - 1986



UTM GRID AND 2017 MAGNETIC NORTH
DECLINATION AT CENTER OF SHEET



CONTOUR INTERVAL 40 FEET
NORTH AMERICAN VERTICAL DATUM OF 1988

This map was produced to conform with the
National Geospatial Program US Topo Product Standard, 2011.
A metadata file associated with this product is draft version 0.6.18



QUADRANGLE LOCATION

1	2	3
4	5	6
7	8	

- 1 Pallade
- 2 Ravens Nest
- 3 Bullion
- 4 McCormack Spring
- 5 Robinson Mountain
- 6 West of Coffin Mountain
- 7 Coffin Mountain
- 8 Bailey Mountain

ROAD CLASSIFICATION	
	Expressway
	Secondary Hwy
	Ramp
	Local Connector
	Local Road
	4WD
	US Route
	State Route

PAPOOSE CANYON, NV

2018



NSN 7540-01-603-0163
USGS 24K 4139
NGA REF NO. J USGS 24K 4139