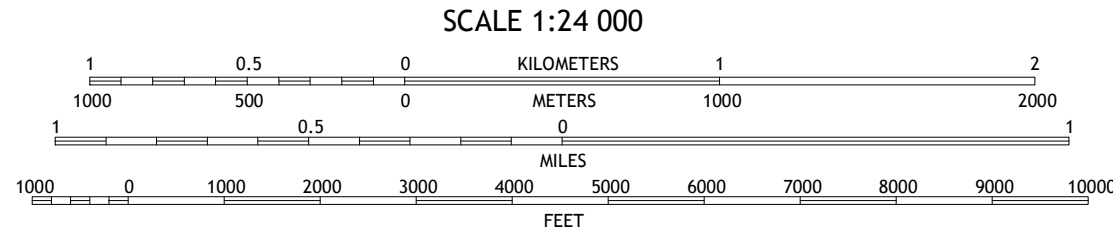
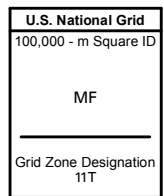
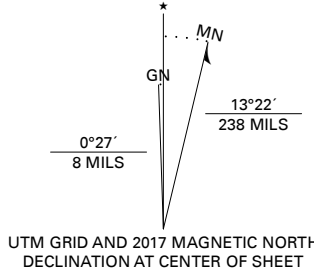


Produced by the United States Geological Survey

North American Datum of 1983 (NAD83)
World Geodetic System of 1984 (WGS84). Projection and
1 000 meter grid/Universal Transverse Mercator, Zone 11T
This map is not a legal document. Boundaries may be
generalized for this map scale. Private lands within government
reservations may not be shown. Obtain permission before
entering private lands.

Imagery.....NAIP, June 2015 - September 2015
Roads.....U.S. Census Bureau, 2018
Names.....GNIS, 1980 - 2018
Hydrography.....National Hydrography Dataset, 2004 - 2011
Contours.....National Elevation Dataset, 1999 - 2002
Boundaries.....Multiple sources: see metadata file, 2016 - 2017
Public Land Survey System.....BLM, 2018
Wetlands.....FWS National Wetlands Inventory 1980 - 2015



CONTOUR INTERVAL 40 FEET
NORTH AMERICAN VERTICAL DATUM OF 1988
This map was produced to conform with the
National Geospatial Program US Topo Product Standard, 2011.
A metadata file associated with this product is draft version 0.6.18



1	2	3
4	5	6
7	8	9

1 Andorno Ranch
2 Five Fingers
3 Paradise Valley
4 Mud Spring Canyon
5 Willow Point
6 Bloody Run Peak
7 China Garden
8 Gumboot Lake

ROAD CLASSIFICATION
Expressway
Secondary Hwy
Ramp
Local Connector
Local Road
4WD
US Route
State Route

PARADISE WELL, NV
2018

