

Produced by the United States Geological Survey

North American Datum of 1983 (NAD83) World Geodetic System of 1984 (WGS84) Projection and 1 000 meter grid/Universal Transverse Mercator, Zone 11S This map is not a legal document. Boundaries may be generalized for this map scale. Private lands within government reservations may not be shown. Obtain permission before entering private lands.

Imagery.....NAIP, June 2015 - September 2015 Roads.....U.S. Census Bureau, 2018 Names.....GNIS, 1980-1991 Hydrography.....National Hydrography Dataset, 2002 Contours.....National Elevation Dataset, 2001 Boundaries.....Multiple sources; see metadata file, 2016-2017 Public Land Survey System.....BLM, 2018 Wetlands.....FWS National Wetlands Inventory 1980-1986

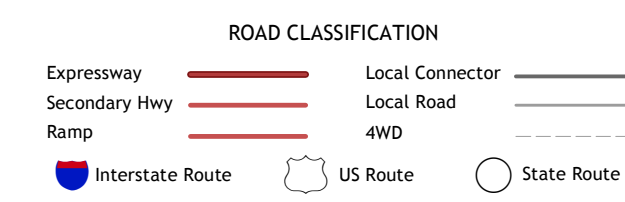
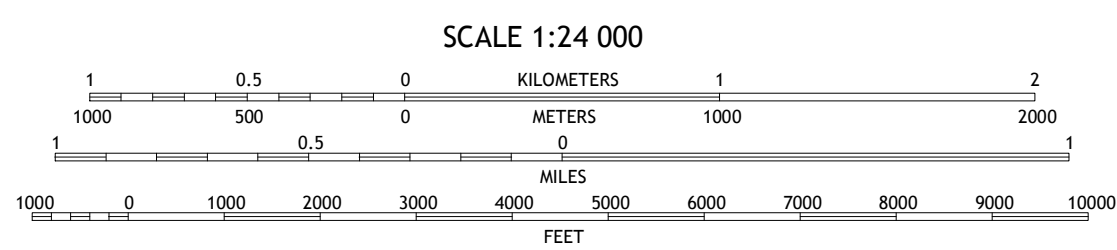
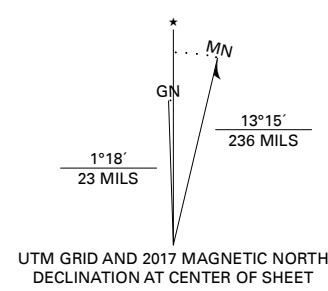


Table with 3 columns and 3 rows showing adjacent quadrangles. The center quadrangle (5,5) is highlighted in red.

PARKER BUTTE, NV 2018

