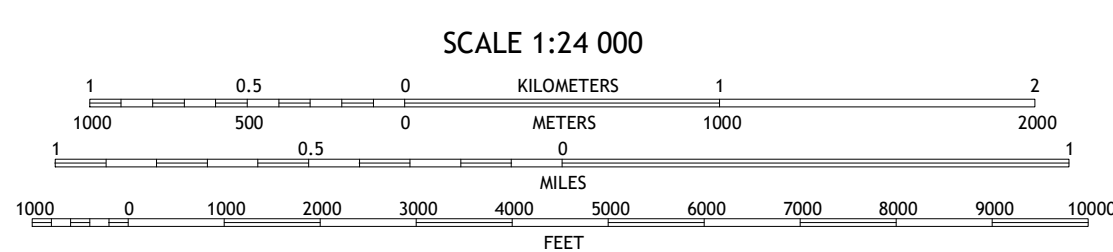

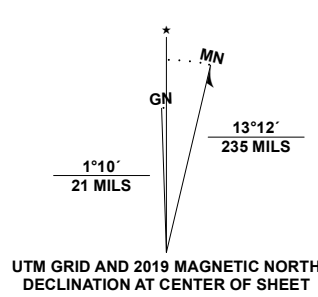


Produced by the United States Geological Survey

North American Datum of 1983 (NAD83) World Geodetic System of 1984 (WGS84), Projection and 1 000-meter grid/Universal Transverse Mercator, Zone 11S

This map is not a legal document. Boundaries may be generalized for this map scale. Private lands within government reservations may not be shown. Obtain permission before entering private lands.

Imagery: NAIP, July 2017 - November 2017; U.S. Census Bureau, 2018; GNS, 1980 - 1991; Hydrography: National Hydrography Dataset, 2006 - 2021; Contours: National Elevation Dataset, 1999; Boundaries: Multiple sources; see metadata file, 2019 - 2021; Public Land Survey System: BLM, 2020; Wetlands: FWS National Wetlands Inventory 1980 - 1986

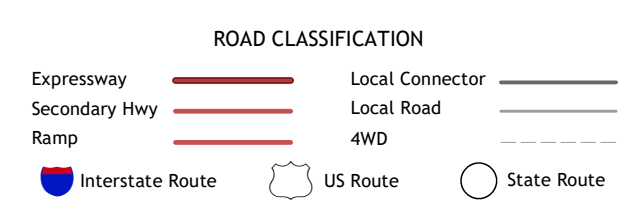


CONTOUR INTERVAL 20 FEET NORTH AMERICAN VERTICAL DATUM OF 1988

This map was produced to conform with the National Geospatial Program US Topo Product Standard.



ADJOINING QUADRANGLES table with 8 cells containing numbers 1-8 and corresponding location names like Jessup, Ocala, Desert Peak, Carson Sink SW, Soda Lake NW, Upsal Hogback, and Battleground Point.



PARRAN, NV 2021

