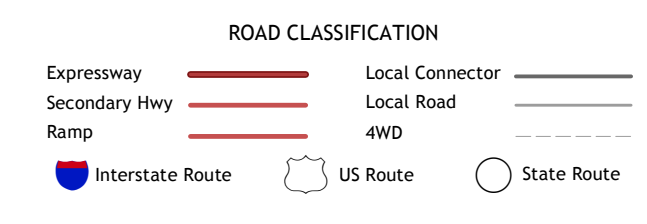
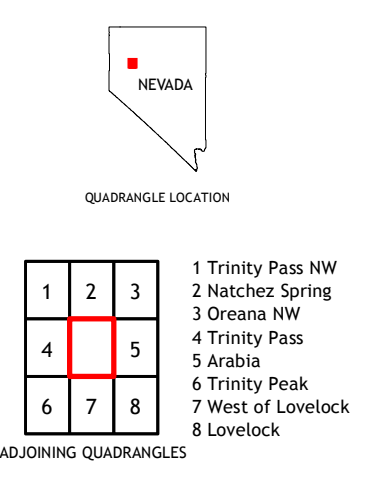
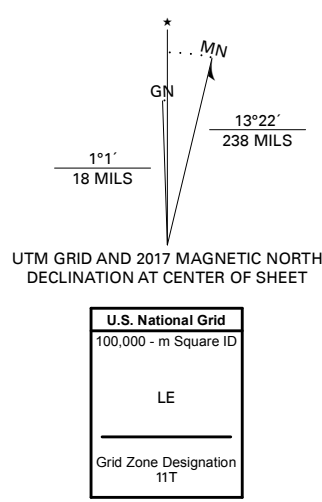


**Produced by the United States Geological Survey**  
 North American Datum of 1983 (NAD83)  
 World Geodetic System of 1984 (WGS84) Projection and  
 1 000-meter grid/Universal Transverse Mercator, Zone 11T  
 This map is not a legal document. Boundaries may be  
 generalized for this map scale. Private lands within government  
 reservations may not be shown. Obtain permission before  
 entering private lands.

Imagery.....NAIP, June 2015 - September 2015  
 Roads.....U.S. Census Bureau, 2018  
 Names.....GNIS, 1990 - 2011  
 Hydrography.....National Hydrography Dataset, 2005 - 2006  
 Contours.....National Elevation Dataset, 1999  
 Boundaries.....Multiple sources; see metadata file 2016 - 2017  
 Public Land Survey System.....BLM, 2018  
 Wetlands.....FWS National Wetlands Inventory Not Available



This map was produced to conform with the  
 National Geospatial Program US Topo Product Standard, 2011.  
 A metadata file associated with this product is draft version 0.6.18



NSN 7540-01-603-0163  
 USGS X 2 4 K 3 5 8 4 0  
 NSN REF. NO. J USGS X 2 4 K 3 5 8 4 0