

Produced by the United States Geological Survey

North American Datum of 1983 (NAD83) World Geodetic System of 1984 (WGS84) Projection and 1 000-meter grid: Universal Transverse Mercator, Zone 11S This map is not a legal document. Boundaries may be generalized for this map scale. Private lands within government reservations may not be shown. Obtain permission before entering private lands.

Imagery: N.A.P., June 2015 - September 2015 Roads: U.S. Census Bureau, 2018 Data with limited Forest Service updates, 2018 Names: GNS, 1980 Hydrography: National Hydrography Dataset, 2006 - 2011 Contours: National Elevation Dataset, 2004 Boundaries: Multiple sources: see metadata file, 2016 - 2017 Public Land Survey System: BLM, 2018 Wetlands: FWS National Wetlands Inventory 1980 - 1986

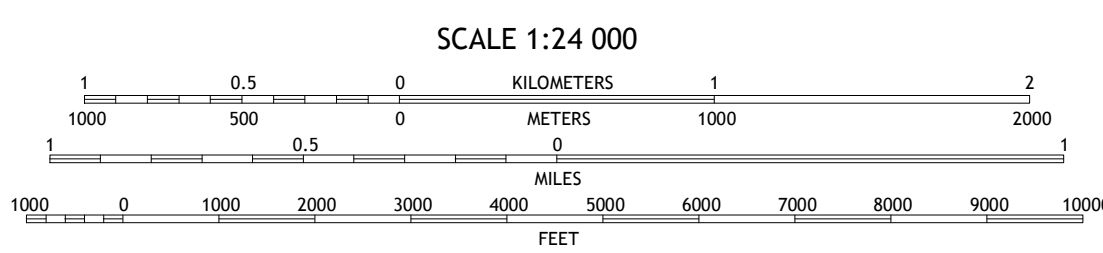
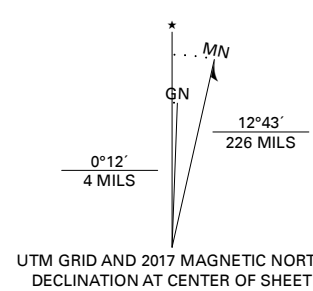
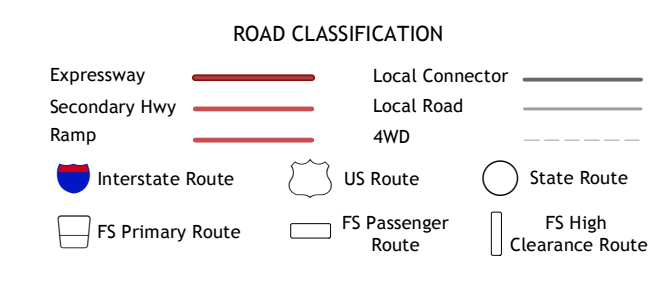


Table with 3 columns and 3 rows showing adjacent quadrangles and their names: 1 Cape Horn, 2 Hickson Summit, 3 Jackrabbit Spring, 4 Spencer Hot Springs, 5 Wallace Canyon, 6 Petes Summit, 7 The Monitor, 8 White Sage Canyon



Check with local Forest Service unit for current travel conditions and restrictions.

POTTS WELL, NV 2018



NSA REF. NO. USGSX24K36217