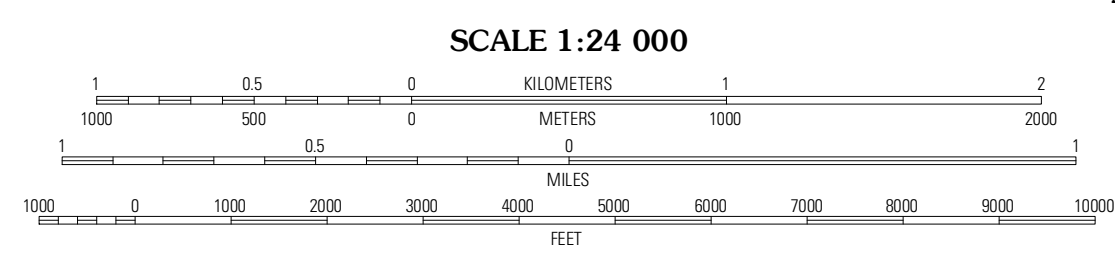
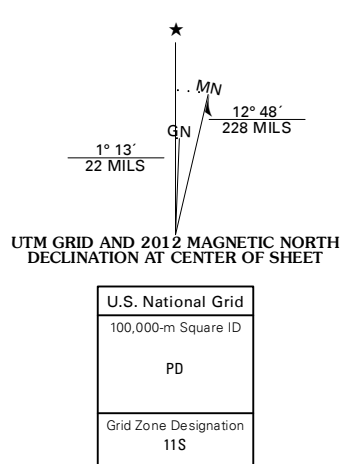
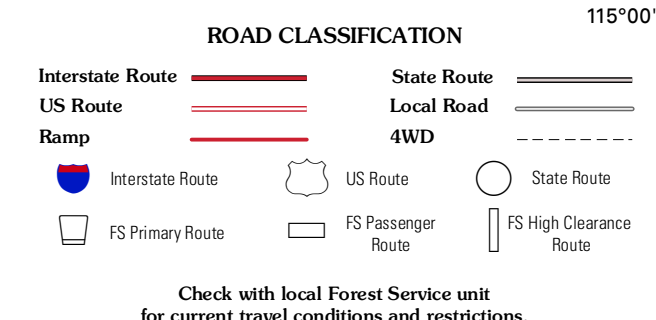
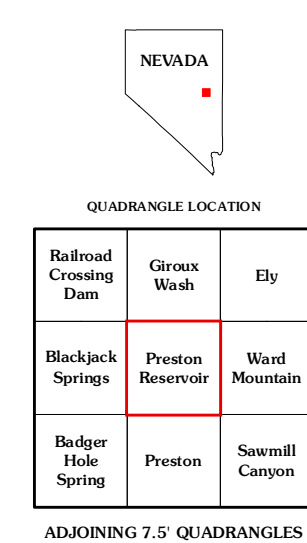


Produced by the United States Geological Survey
North American Datum of 1983 (NAD83)
World Geodetic System of 1984 (WGS84). Projection and
Roads within US Forest Service Lands. FSTopo Data
with limited Forest Service updates, 2009
Names. GNIS, 2011
Hydrography. National Hydrography Dataset, 2010
Contours. National Elevation Dataset, 2004
Boundaries. Census, IBWC, IBC, USGS, 1972 - 2010



CONTOUR INTERVAL 40 FEET
NORTH AMERICAN VERTICAL DATUM OF 1988
This map was produced to conform with the
National Geospatial Program US Topo Product Standard, 2011.
A metadata file associated with this product is draft version 0.6.1



Check with local Forest Service unit
for current travel conditions and restrictions.

PRESTON RESERVOIR, NV
2012