

Produced by the United States Geological Survey North American Datum of 1983 (NAD83) World Geodetic System of 1984 (WGS84) Projection and 1 000-meter grid: Universal Transverse Mercator, Zone 11S This map is not a legal document. Boundaries may be generalized for this map scale. Private lands within government reservations may not be shown. Obtain permission before entering private lands.

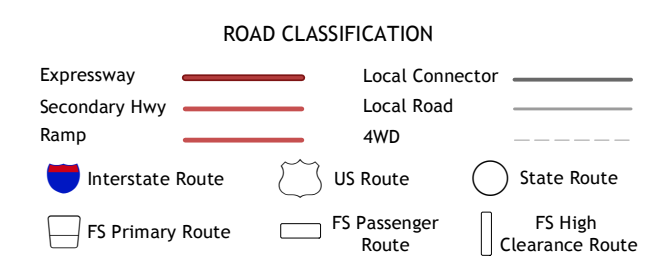
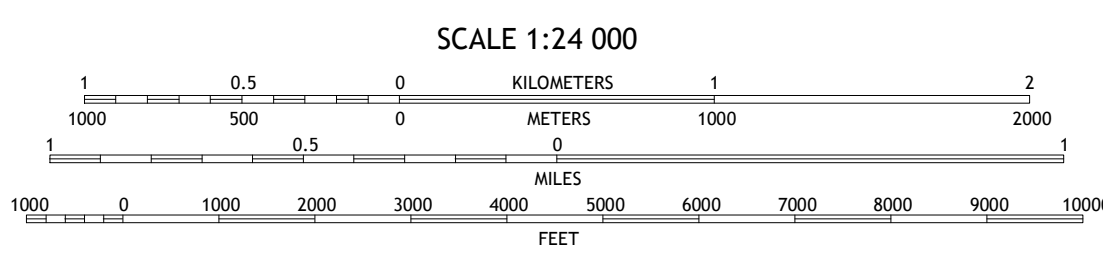
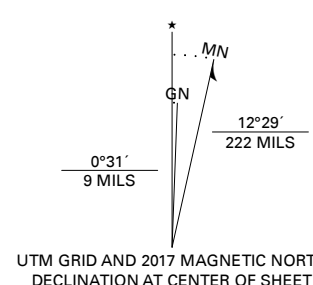


Table with 3 columns: Adjacent Quadrangles (1-8), and 8 numbered locations: 1 Fish Springs NE, 2 Park Mountain, 3 Summit Station, 4 Fish Springs SE, 5 Red Ring Mountain, 6 Moore Peak, 7 Moores Station, 8 Chaos Creek.

Check with local Forest Service unit for current travel conditions and restrictions. PRITCHARDS STATION, NV 2018

