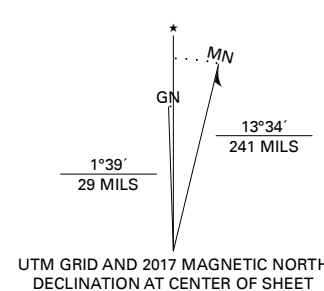


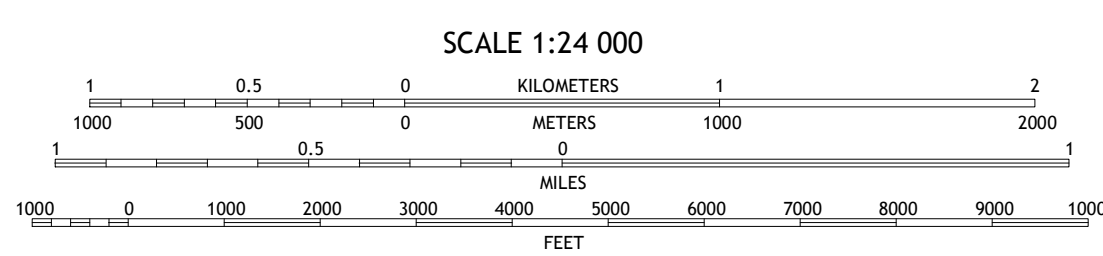

Produced by the United States Geological Survey

North American Datum of 1983 (NAD83)
World Geodetic System of 1984 (WGS84). Projection and
1 000-meter grid: Universal Transverse Mercator, Zone 11T
This map is not a legal document. Boundaries may be
generalized for this map scale. Private lands within government
reservations may not be shown. Obtain permission before
entering private lands.

Imagery: N.A.I.P., June 2015 - September 2015
Roads: U.S. Census Bureau, 2018
Names: GNS, 1980
Hydrography: National Hydrography Dataset, 2005 - 2012
Contours: National Elevation Dataset, 2001 - 2004
Boundaries: Multiple sources; see metadata file 2016 - 2017
Public Land Survey System: BLM, 2018
Wetlands: FWS National Wetlands Inventory 1980 - 2013



UTM GRID AND 2017 MAGNETIC NORTH
DECLINATION AT CENTER OF SHEET



SCALE 1:24 000
CONTOUR INTERVAL 20 FEET
NORTH AMERICAN VERTICAL DATUM OF 1988

This map was produced to conform with the
National Geospatial Program US Topo Product Standard, 2011.
A metadata file associated with this product is draft version 0.6.18

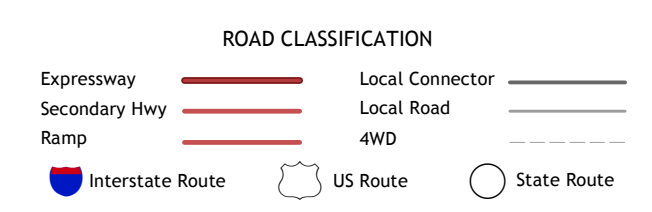


QUADRANGLE LOCATION

1	2	3
4	5	6
7	8	

ADJOINING QUADRANGLES

- Emerson Pass
- Fox Canyon
- San Emidio Desert South
- The Needle Rocks
- Tohokum Peak, NV
- Pyramid SW
- Pyramid SE
- Dove Creek



PYRAMID NE, NV
2018



NSN 7540-01-603-857-2
NGA REF. NO. USGS 24K 6720