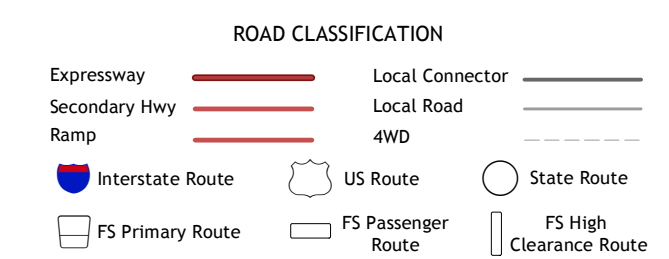
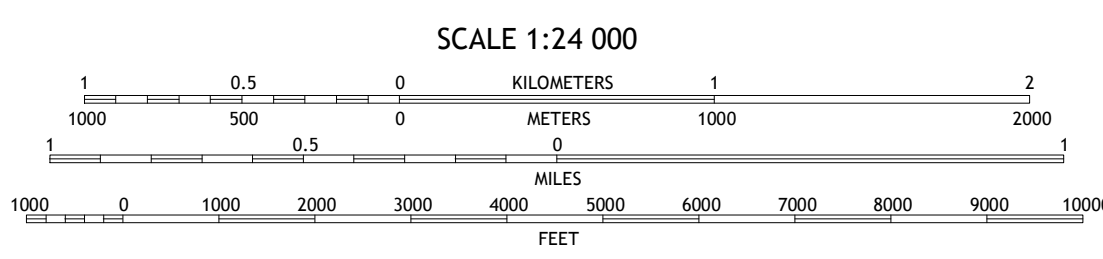
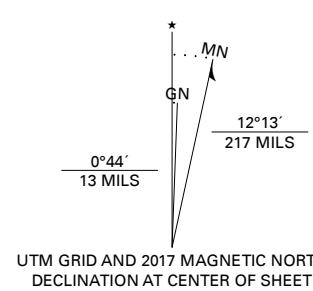


Produced by the United States Geological Survey North American Datum of 1983 (NAD83) World Geodetic System of 1984 (WGS84) Projection and 1 000-meter grid/Universal Transverse Mercator, Zone 11S This map is not a legal document. Boundaries may be generalized for this map scale. Private lands within government reservations may not be shown. Obtain permission before entering private lands.



ADJOINING QUADRANGLES table with 8 cells: 1 Eds Well, 2 Goat Ranch Springs, 3 Badger Gulch, 4 Quinn Canyon Springs NW, 5 McCutchen Spring, 6 Black Top, 7 Honest John Well, 8 Worthington Peak SW

QUINN CANYON SPRINGS, NV 2018

